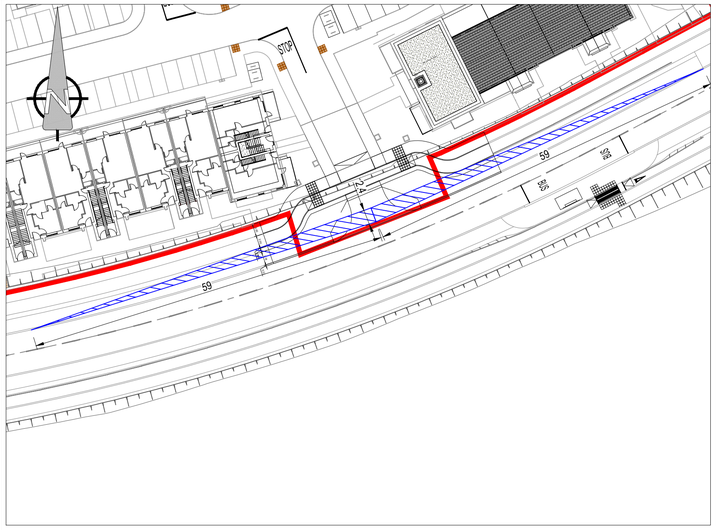

VIEWPORT 1:
SCALE 1:500

VIEWPORT 2:
SCALE 1:200

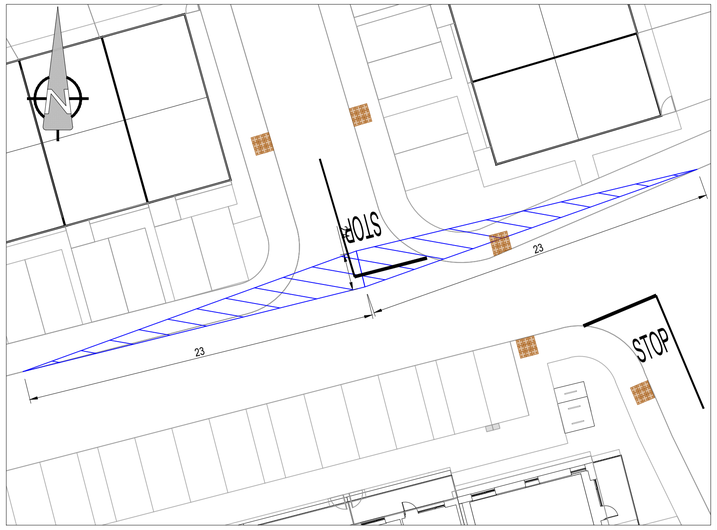

VIEWPORT 3:
SCALE 1:200

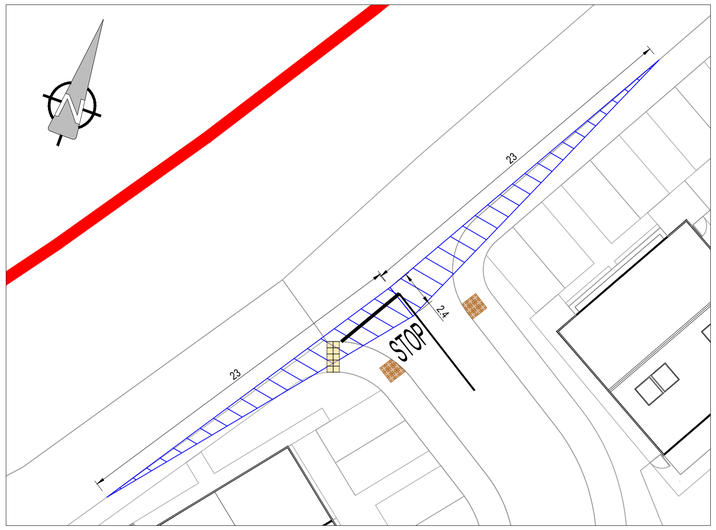

VIEWPORT 4:
SCALE 1:200

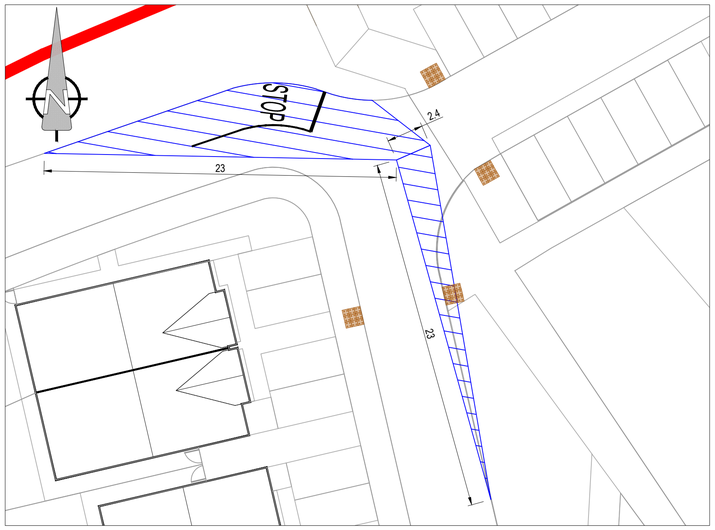

VIEWPORT 5:
SCALE 1:200

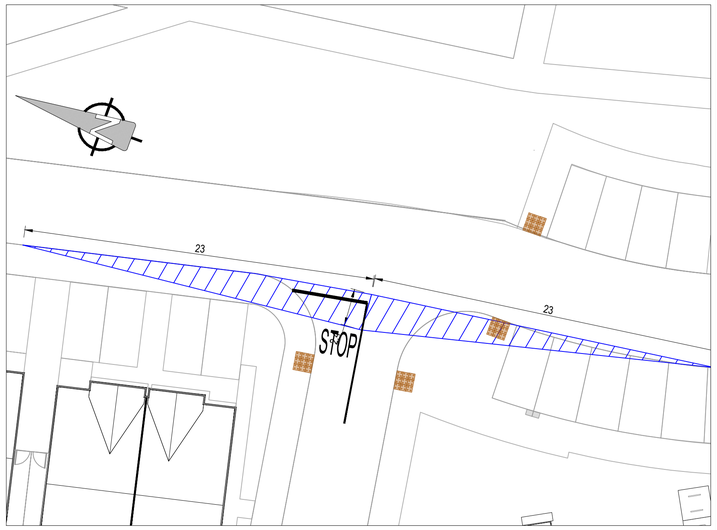

VIEWPORT 6:
SCALE 1:200

VIEWPORT 7:
SCALE 1:200

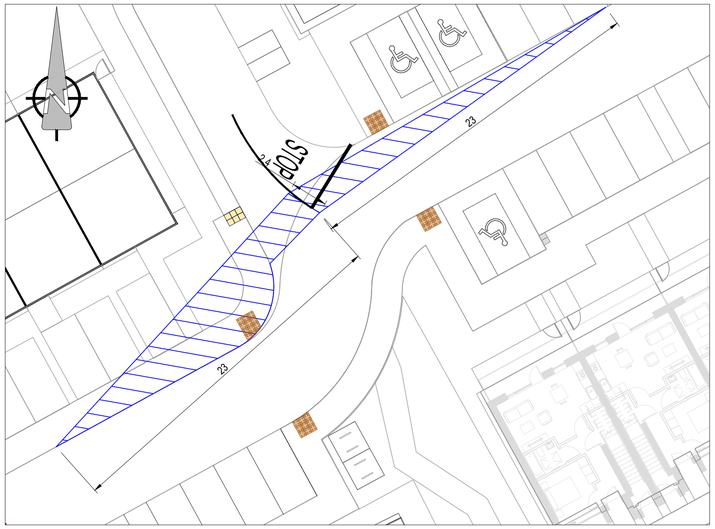

VIEWPORT 8:
SCALE 1:200

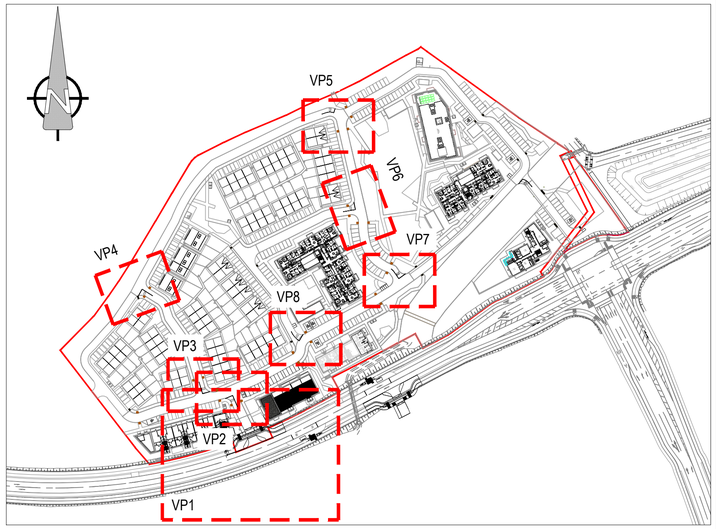

KEY PLAN
SCALE 1:2000

FOR PLANNING

REV	DESCRIPTION	BY	DATE
P01	FOR PLANNING	ED	22.12.25

NOTES:

1. THIS DRAWING IS TO BE READ IN CONJUNCTION WITH ALL OTHER RELEVANT ARCHITECTURAL AND ENGINEERING DRAWINGS, ANY DISCREPANCIES, ERRORS OR OMISSIONS TO BE BROUGHT TO THE ATTENTION OF THE DESIGNER.
2. ALL DIMENSIONS TO BE CHECKED BY THE CONTRACTOR ON SITE PRIOR TO COMMENCEMENT OF WORKS.
3. MEINHARDT LIMITED TO BE INFORMED BY THE CONTRACTOR OF ANY DISCREPANCIES PRIOR TO THE COMMENCEMENT OF WORKS ON SITE.
4. DIMENSIONS OF ALL BOUNDARIES AND ADJOINING ROADS TO BE CHECKED ON SITE PRIOR TO COMMENCEMENT OF WORKS.
5. DO NOT SCALE, ALL MEASUREMENTS AND COORDINATES TO BE CHECKED ON SITE.
6. VISIBILITY SPLAY IN ACCORDANCE TO TABLE 4.2 DMURS.
7. DIMENSIONS AS MEASURED ON SITE

LEGEND:

- APPLICATION BOUNDARY
- VISIBILITY SPLAY

MEINHARDT
The Greenway, Block C - Ardilaun Court, St. Stephen's Green, Dublin 2, D02 TD28
Telephone: +353 (0)1 525 2515
www.meinhardt.ie

PROJECT
GLENAMUCK NORTH (NORTHERN SITE), KILTERNAN, DUBLIN 18.

CLIENT
DURKAN CARRICKMINES DEVELOPMENTS LIMITED

TITLE
VISIBILITY SPLAY.

DISCIPLINE			SCALE
TRANSPORT			SHOWN@A1
DRAWN	DESIGNED	CHECKED	APPROVED
ED	ED	CD	BM
DRAWING No			ISSUE
4428-MHT-XX-ZZ-DR-T-0011-S2			P01

DATE: 30/01/2026
FILE LOCATION: J:\PROJECTS\4428 - COWLEY NORTH, KILTERNAN\1. MHT\BIM\101 - CIVIL\01 - WIP\02 - SHEETS\4428-MHT-XX-ZZ-DR-T-0011-S2.DWG

© MEINHARDT (IE). ALL RIGHTS RESERVED