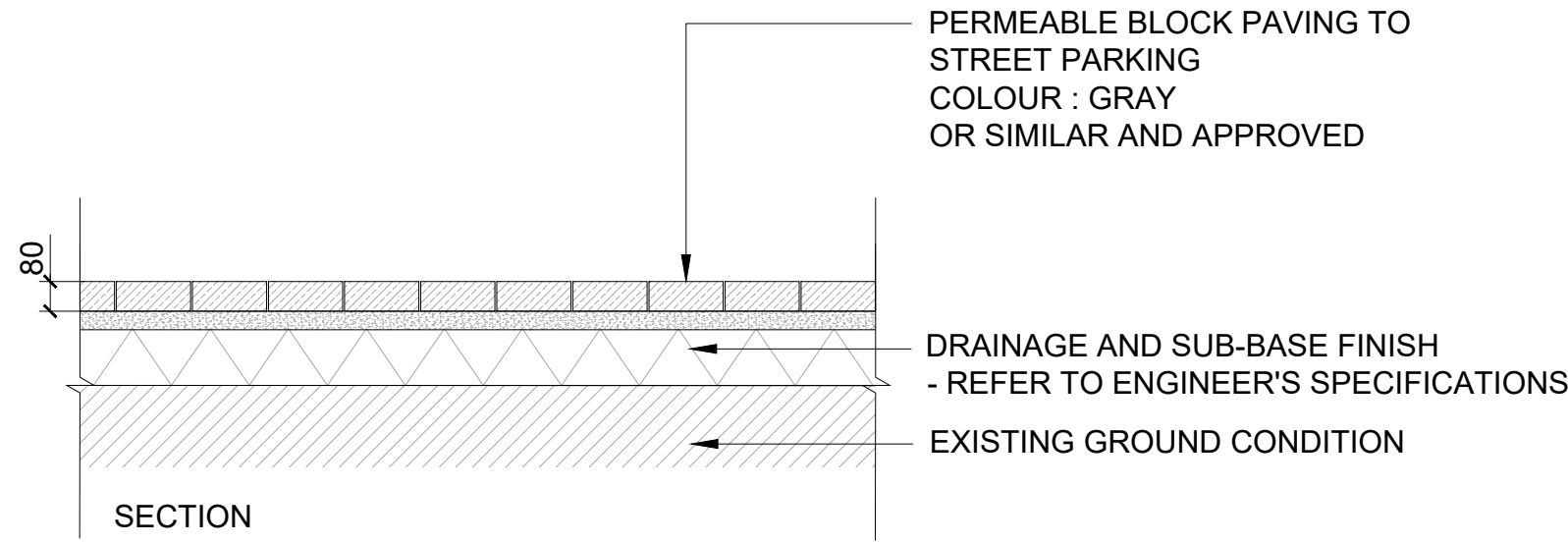
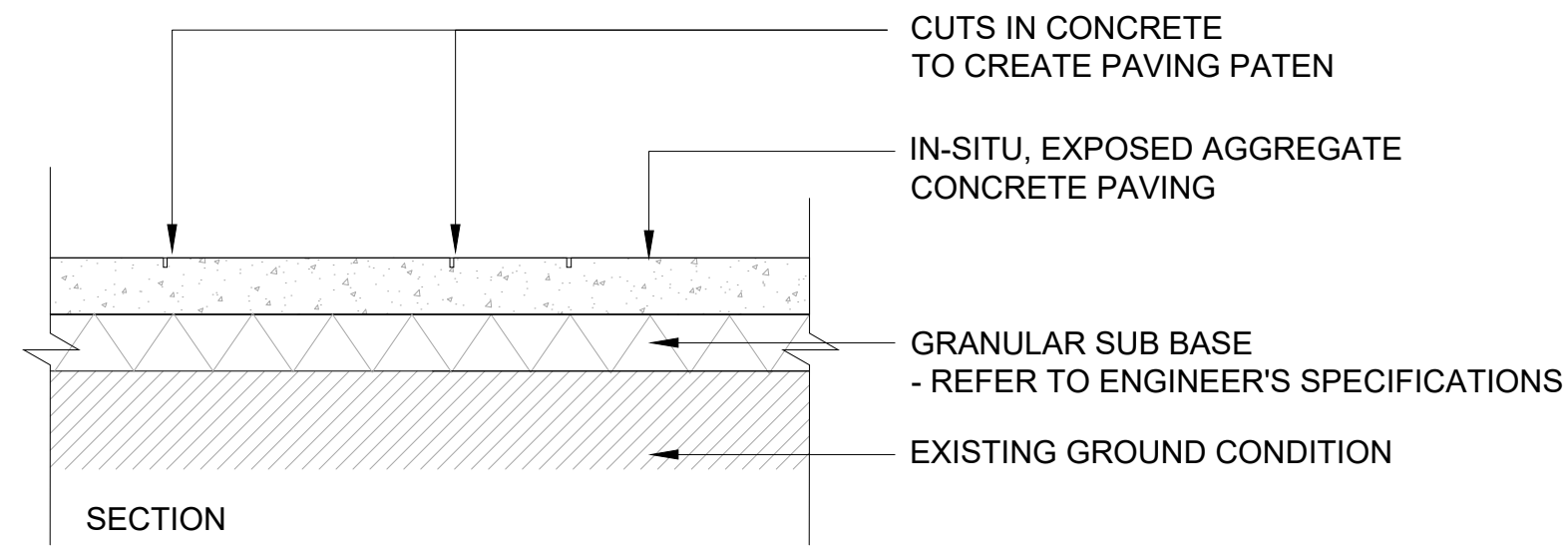


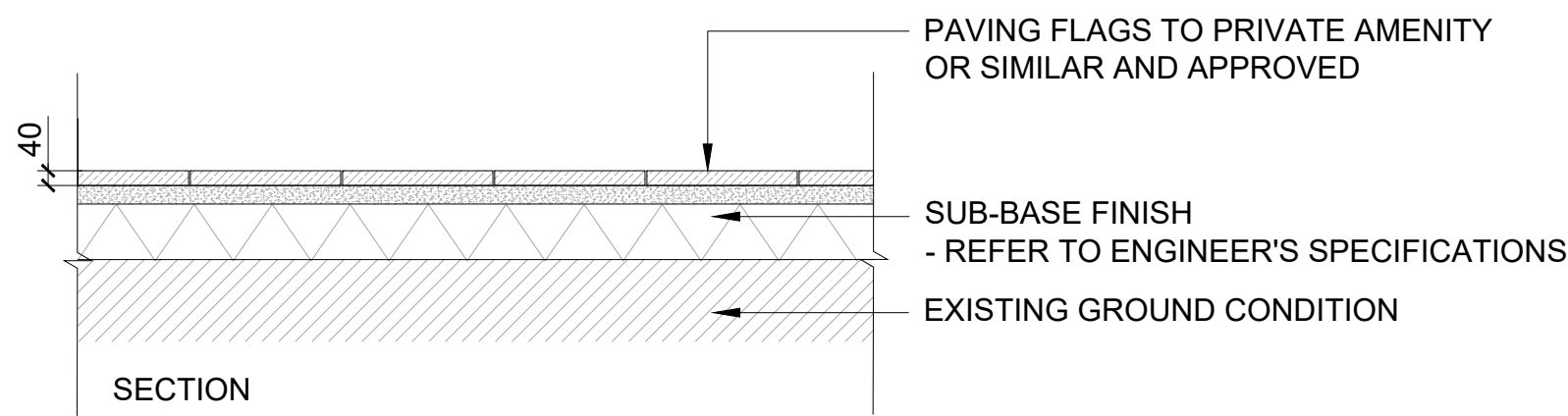
01 TYPICAL DETAIL : HIGH QUALITY PAVING 1
SCALE: 1:20 @A1



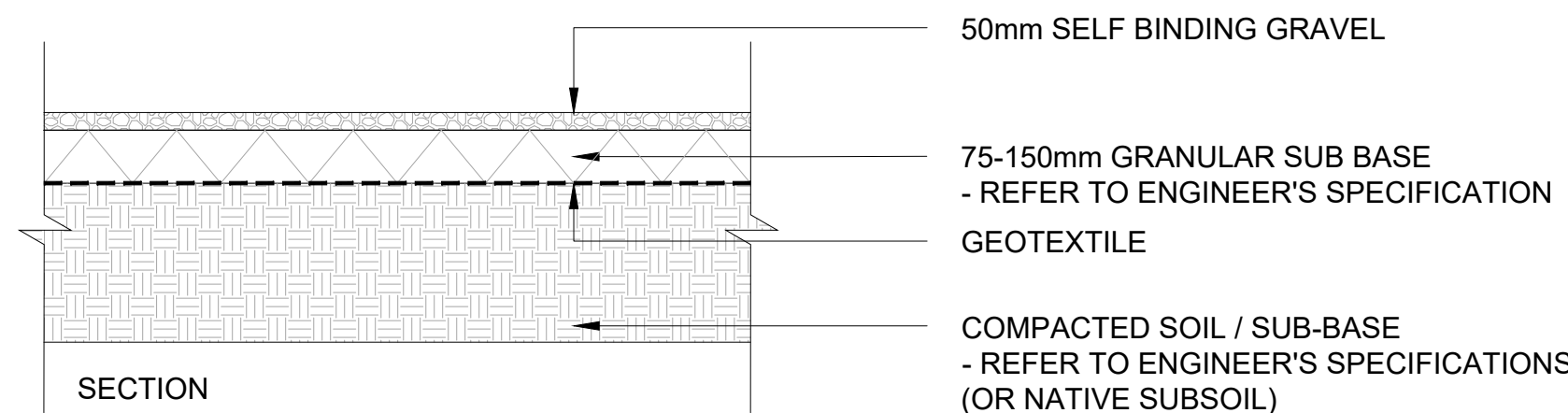
02 TYPICAL DETAIL : PERMEABLE BLOCK PAVING TO STREET PARKING
SCALE: 1:20 @A1



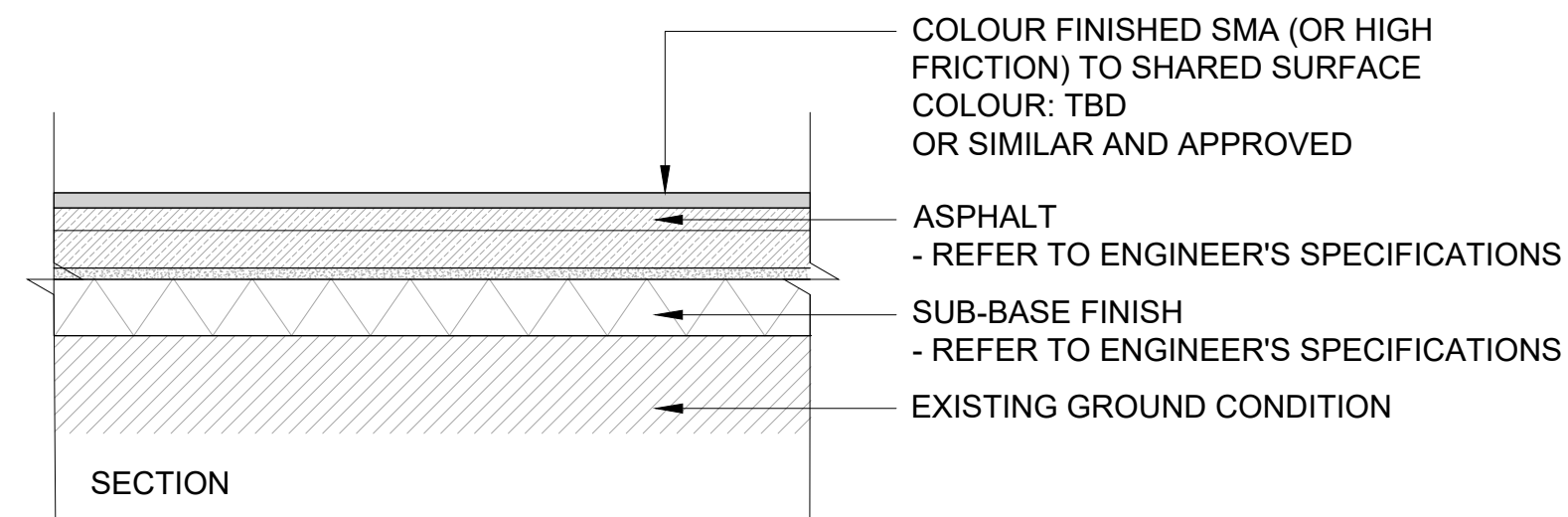
03 TYPICAL DETAIL : EXPOSED AGGREGATE CONCRETE PAVING
SCALE: 1:20 @A1



04 TYPICAL DETAIL : PAVING FLAGS TO PRIVATE AMENITY OR SIMILAR
SCALE: 1:20 @A1

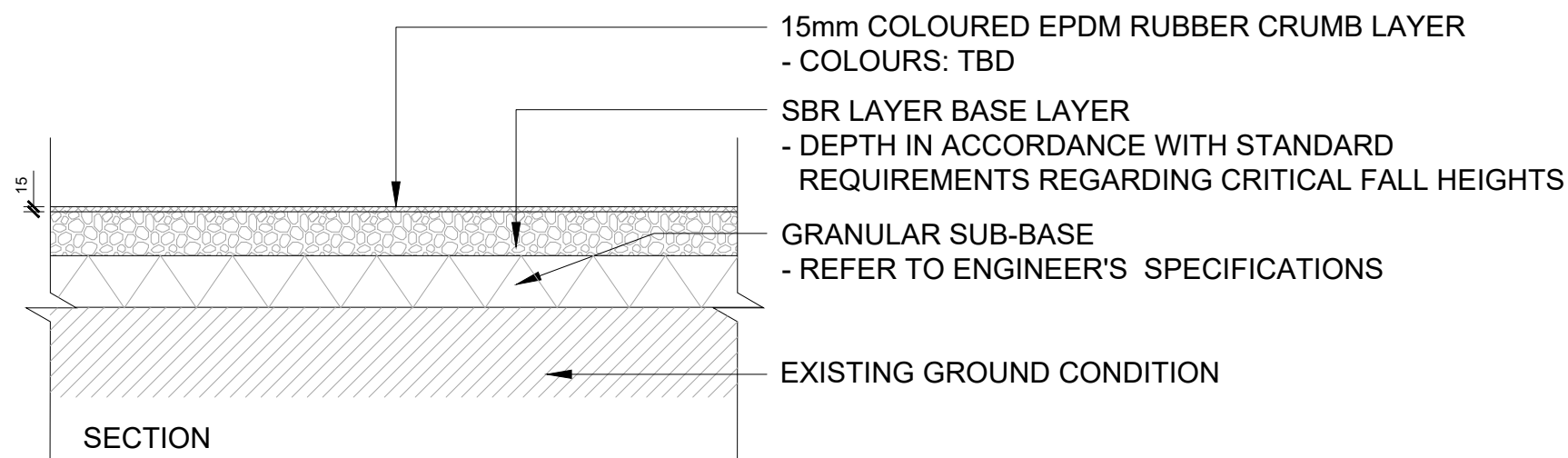


05 TYPICAL DETAIL: SELF BINDING GRAVEL SURFACE
SCALE: 1:20@A1

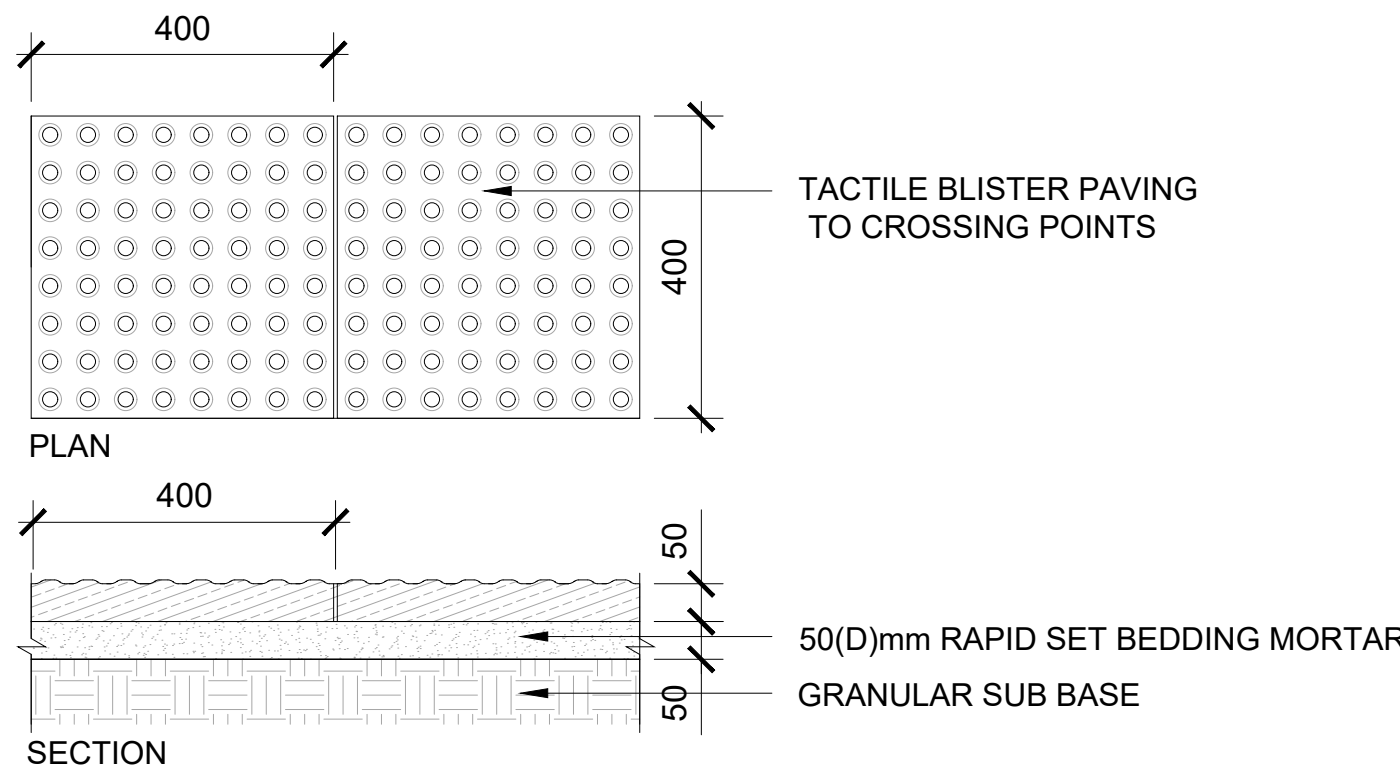


06 TYPICAL DETAIL : COLOUR FINISHED SMA TO RAISED TABLE & SHARED SURFACE
SCALE: 1:20@A1

SCALE: 1:20@A1



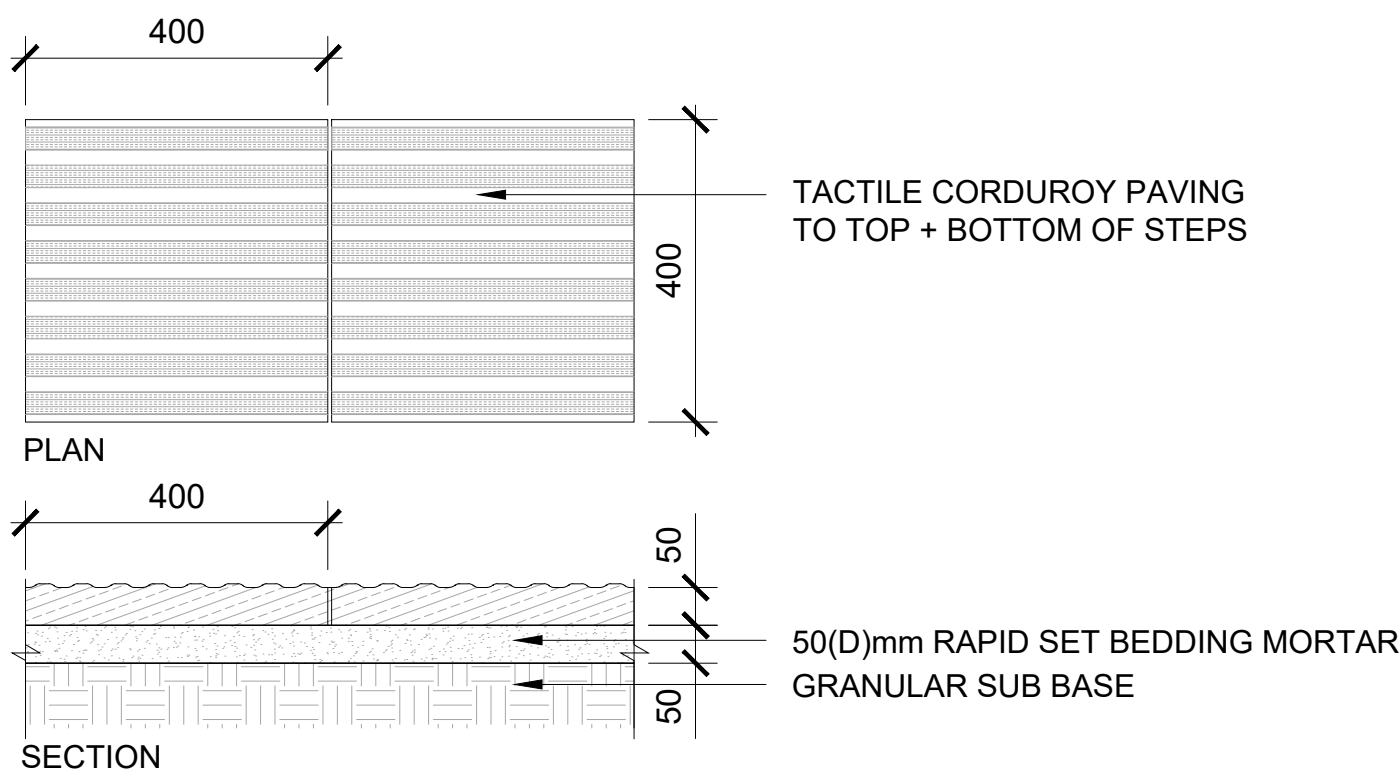
07 TYPICAL DETAIL: SOFT POUR SURFACE
SCALE: 1:20@A1



08 TYPICAL DETAIL : TACTILE BLISTER PAVING TO CROSSING POINTS
SCALE: 1:10@A1



REFERENCE IMAGE
TYPICAL BLISTER PAVING



09 TYPICAL DETAIL : TACTILE CORDUROY PAVING TO TOP + BOTTOM OF STEPS
SCALE: 1:10@A1



REFERENCE IMAGE
TYPICAL TACTILE CORDUROY PAVING

NOTE
ALL DIMENSIONS TO BE CHECKED ON SITE
NO DIMENSIONS TO BE SCALED FROM THIS DRAWING
THIS DRAWING IS TO BE READ IN CONJUNCTION WITH
RELEVANT CONSULTANTS DRAWINGS
NO PART OF THIS DOCUMENT MAY BE RE-PRODUCED OR
TRANSMITTED IN ANY FORM OR STORED IN ANY RETRIEVAL
SYSTEM OF ANY NATURE WITHOUT THE WRITTEN PERMISSION
OF THE LANDSCAPE ARCHITECT AS COPYRIGHT HOLDER EXCEPT
AS AGREED FOR USE ON THE PROJECT FOR WHICH THE
DOCUMENT WAS ORIGINALLY ISSUED

APPLICANT: DURKAN CARRICKMINES
DEVELOPMENTS LIMITED

ARCHITECTS: MCORM ARCHITECTS

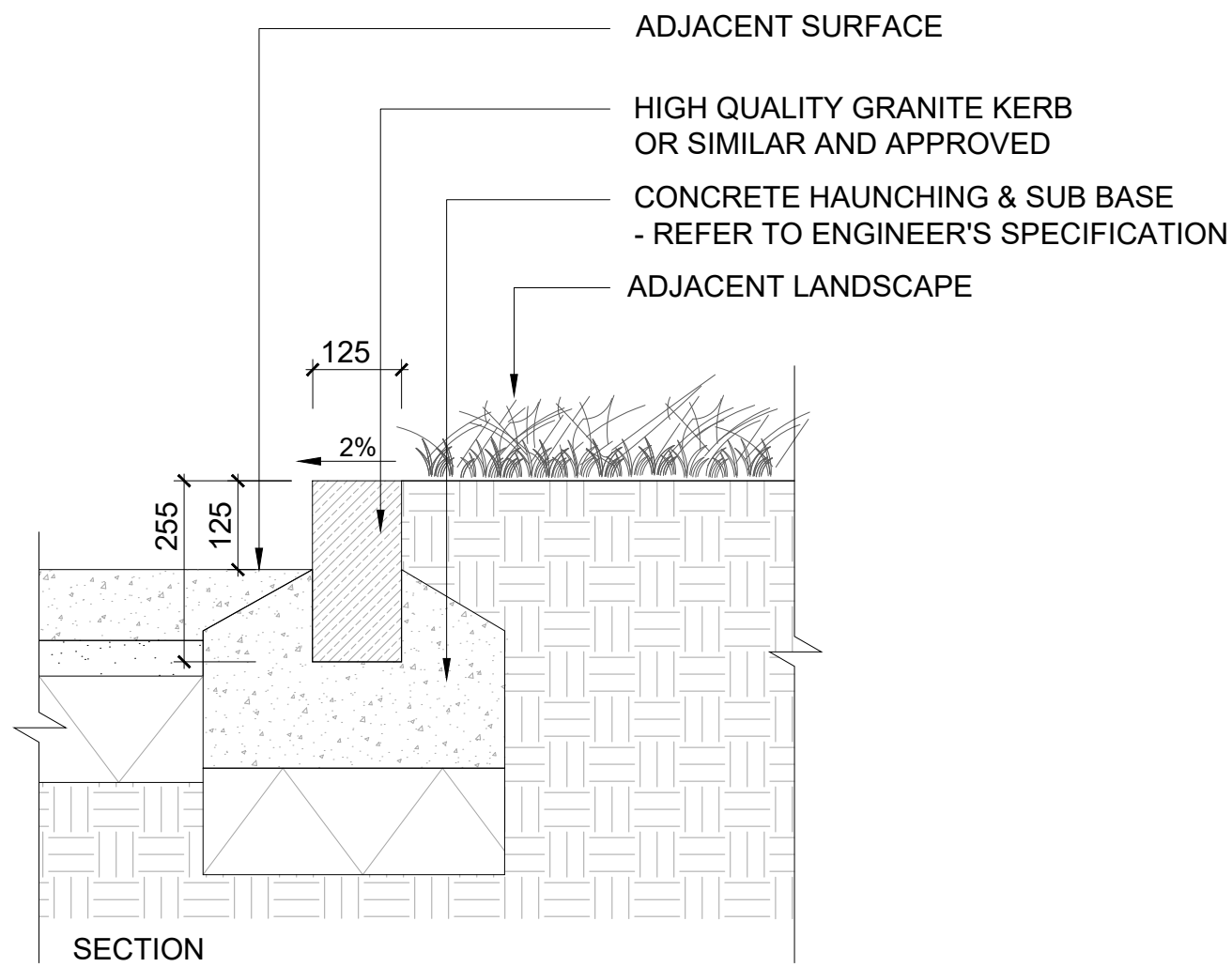
00 STAGE 3 SUBMISSION FEB 2026

REVISIONS:

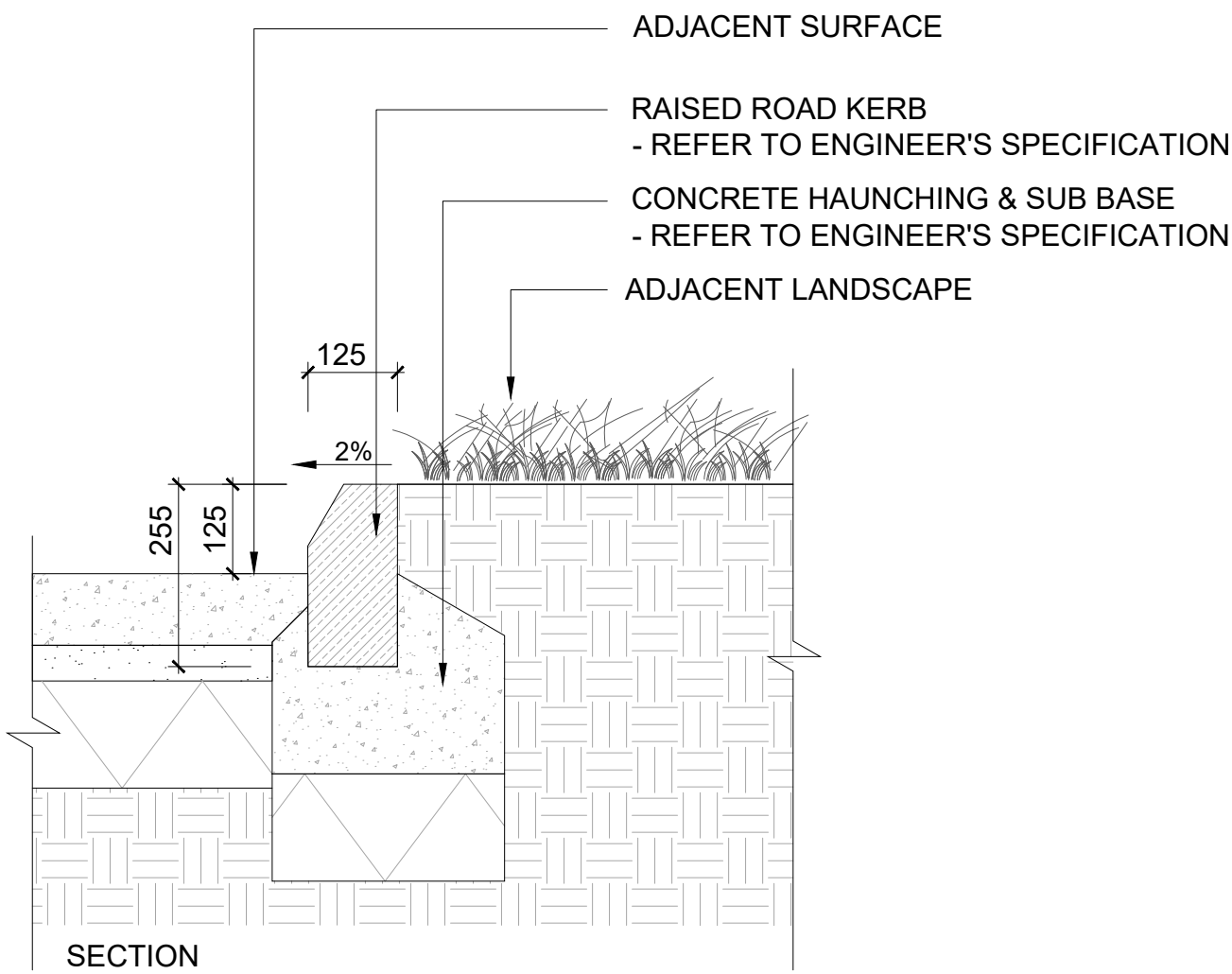
Job No.	64A1A	Drawn By	AC, WK
Dwg No.	L1-800	Checked By	JM
Scale	INDICATED@A1	Date	FEB 2026

JOB DESCRIPTION

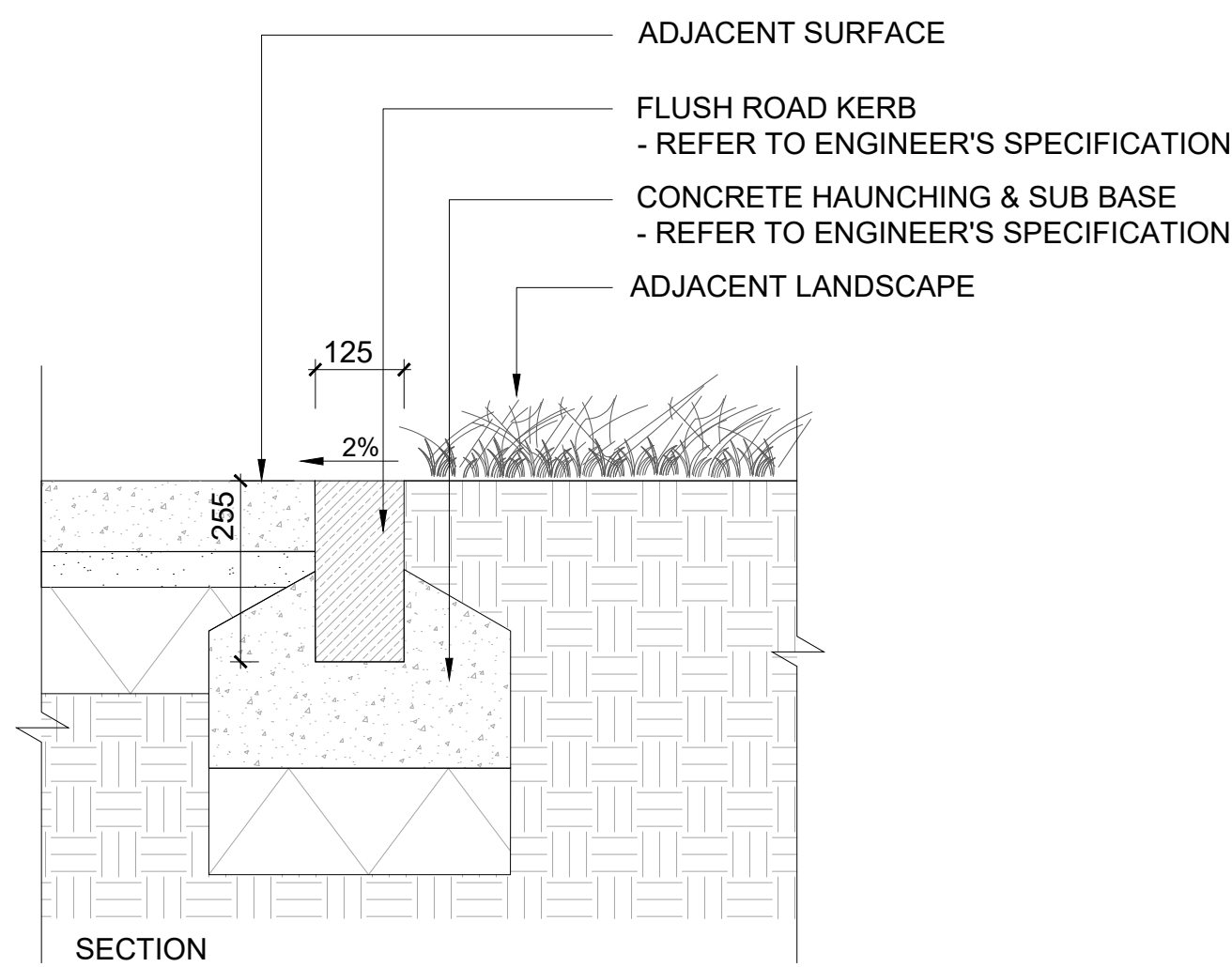
Site	GLENAMUCK NORTH - NORTHERN SITE
Project	LANDS AT GLENAMUCK DISTRICT DISTRIBUTOR RD
Title	HARD LANDSCAPE DETAILS - PAVING



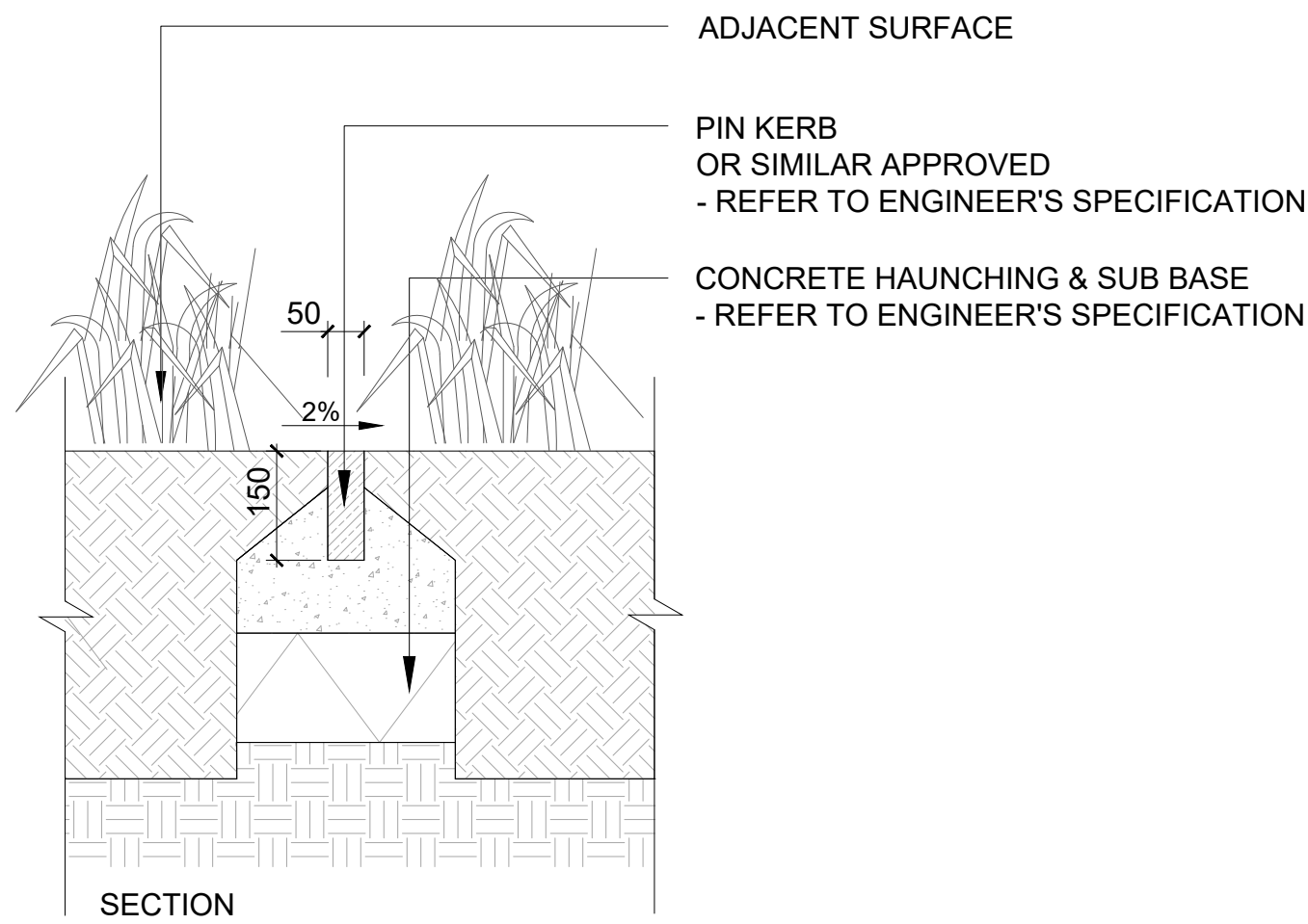
01 TYPICAL DETAIL : HIGH QUALITY GRANITE KERB
SCALE: 1:10 @A1



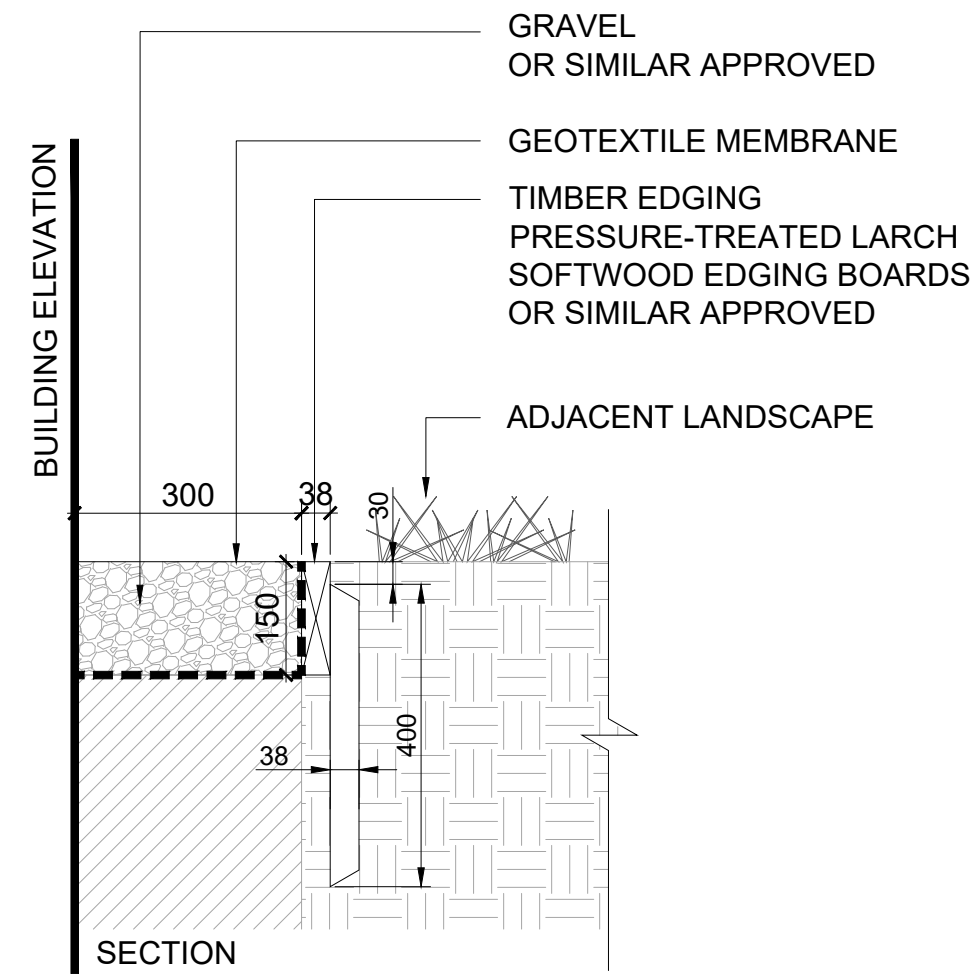
02 TYPICAL DETAIL : RAISED KERB
SCALE: 1:10 @A1



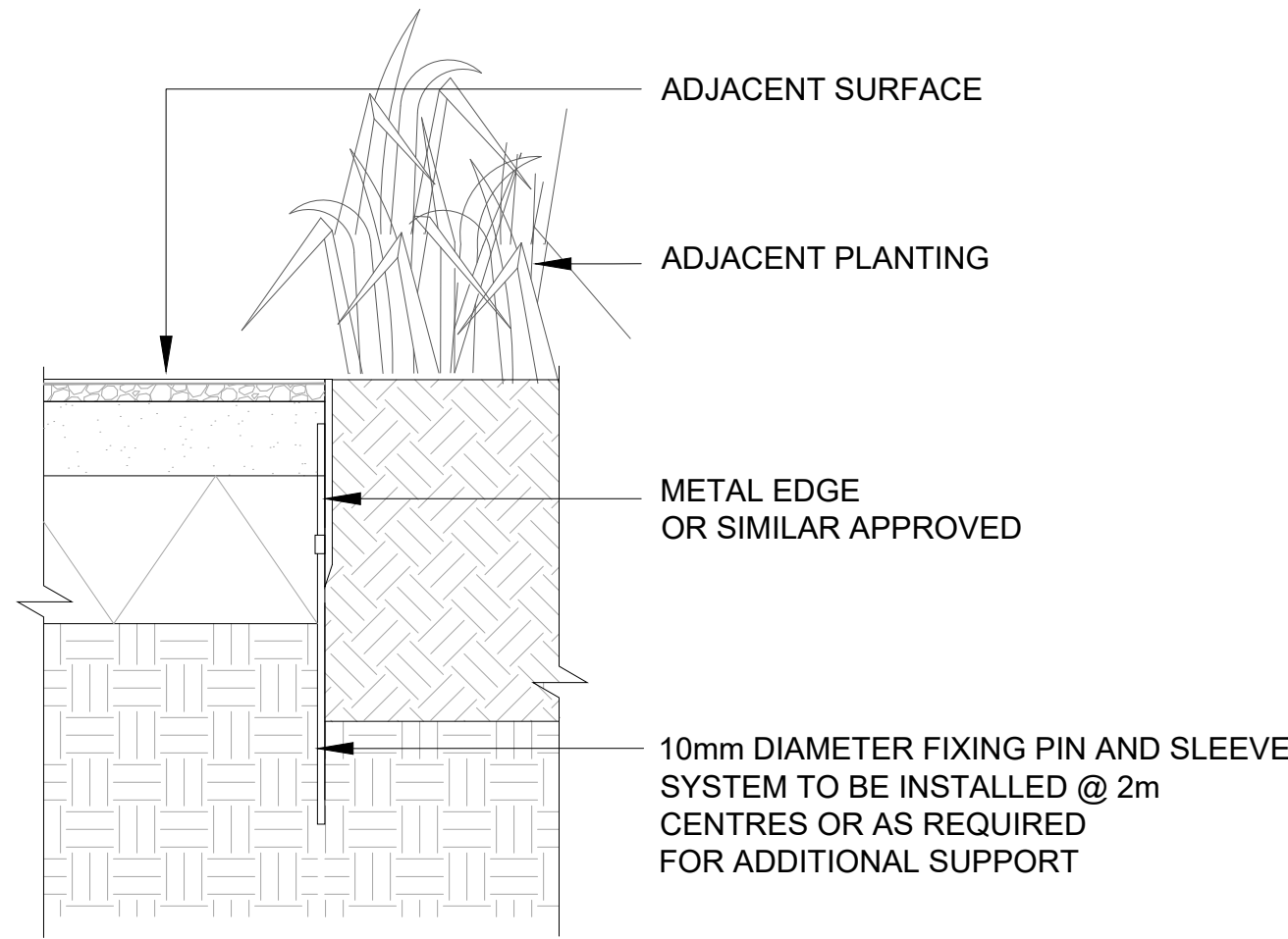
03 TYPICAL DETAIL : FLUSH KERB
SCALE: 1:10 @A1



04 TYPICAL DETAIL : PIN KERB
SCALE: 1:10 @A1



05 TYPICAL DETAIL : TIMBER EDGE TO GRAVEL TRIM
SCALE: 1:10 @A1



06 TYPICAL DETAIL: METAL EDGE
SCALE: 1:5@A1

NOTE
ALL DIMENSIONS TO BE CHECKED ON SITE
NO DIMENSIONS TO BE SCALED FROM THIS DRAWING
THIS DRAWING IS TO BE READ IN CONJUNCTION WITH
RELEVANT CONSULTANTS DRAWINGS
NO PART OF THIS DOCUMENT MAY BE RE-PRODUCED OR
TRANSMITTED IN ANY FORM OR STORED IN ANY RETRIEVAL
SYSTEM OF ANY NATURE WITHOUT THE WRITTEN PERMISSION
OF THE LANDSCAPE ARCHITECT AS COPYRIGHT HOLDER EXCEPT
AS AGREED FOR USE ON THE PROJECT FOR WHICH THE
DOCUMENT WAS ORIGINALLY ISSUED

APPLICANT: DURKAN CARRICKMINES
DEVELOPMENTS LIMITED

ARCHITECTS: MCORM ARCHITECTS

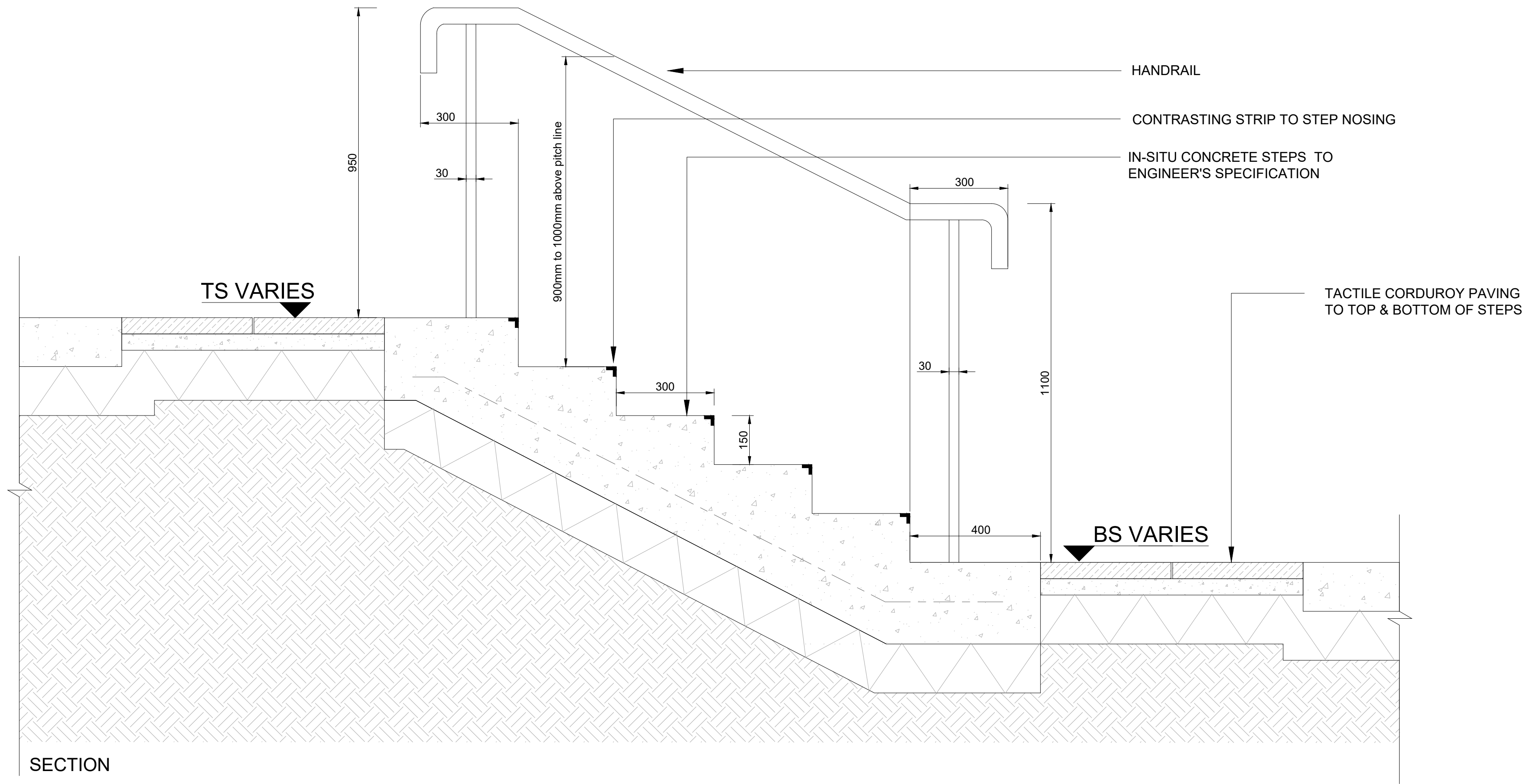
00 STAGE 3 SUBMISSION FEB 2026

REVISIONS:

Job No.	64A1A	Drawn By	AC, WK
Dwg No.	L1-801	Checked By	JM
Scale	INDICATED@A1	Date	FEB 2026

JOB DESCRIPTION

Site	GLENAMUCK NORTH - NORTHERN SITE
Project	LANDS AT GLENAMUCK DISTRICT DISTRIBUTOR RD
Title	HARD LANDSCAPE DETAILS - KERB & EDGING



SECTION

01 TYPICAL DETAIL: IN-SITU CONCRETE STEPS
SCALE: 1:10@A1

NOTE
ALL DIMENSIONS TO BE CHECKED ON SITE
NO DIMENSIONS TO BE SCALED FROM THIS DRAWING
THIS DRAWING IS TO BE READ IN CONJUNCTION WITH
RELEVANT CONSULTANTS DRAWINGS
NO PART OF THIS DOCUMENT MAY BE RE-PRODUCED OR
TRANSMITTED IN ANY FORM OR STORED IN ANY RETRIEVAL
SYSTEM OF ANY NATURE WITHOUT THE WRITTEN PERMISSION
OF THE LANDSCAPE ARCHITECT AS COPYRIGHT HOLDER EXCEPT
AS AGREED FOR USE ON THE PROJECT FOR WHICH THE
DOCUMENT WAS ORIGINALLY ISSUED

APPLICANT: DURKAN CARRICKMINES
DEVELOPMENTS LIMITED

ARCHITECTS: MCORM ARCHITECTS

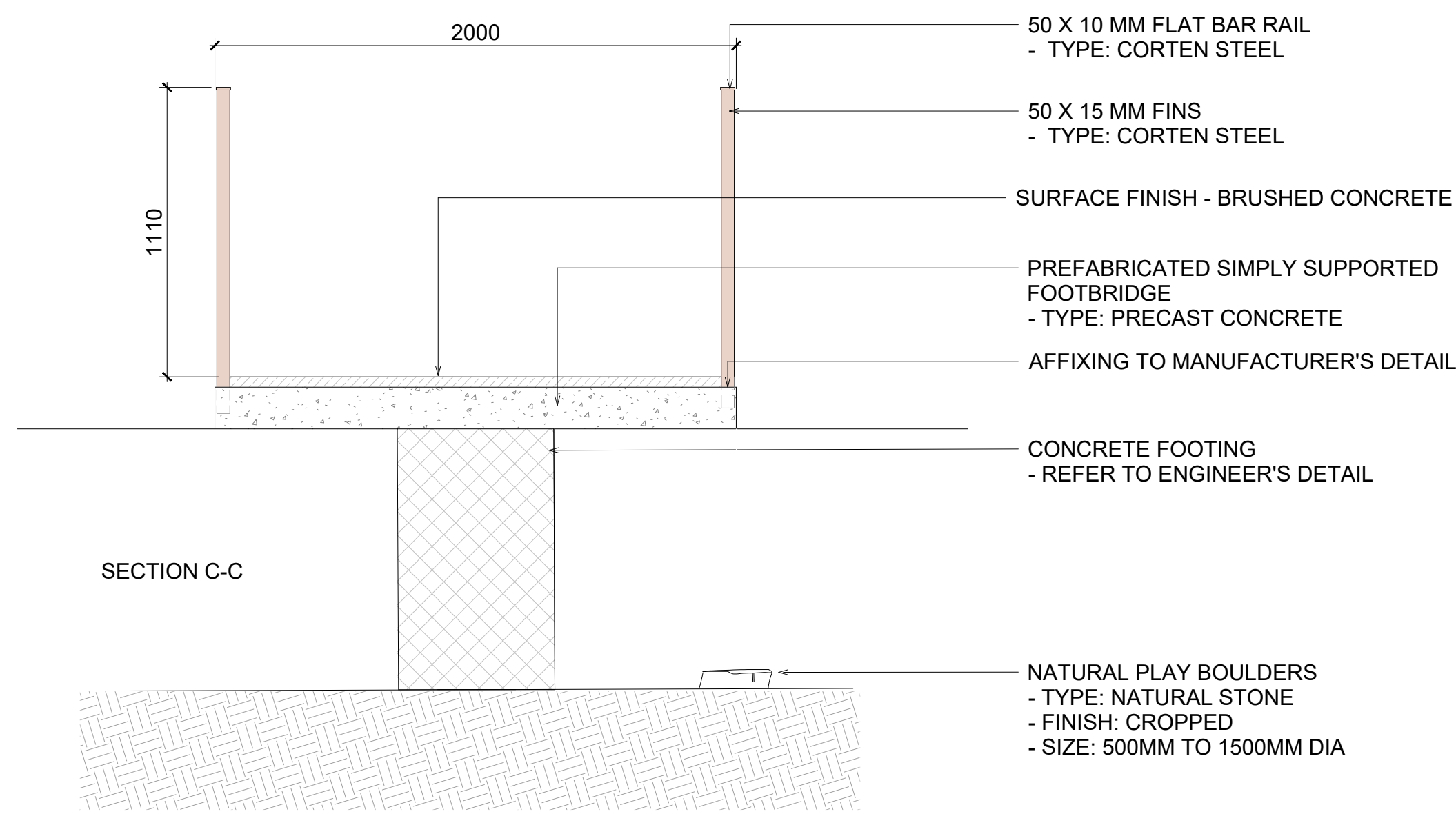
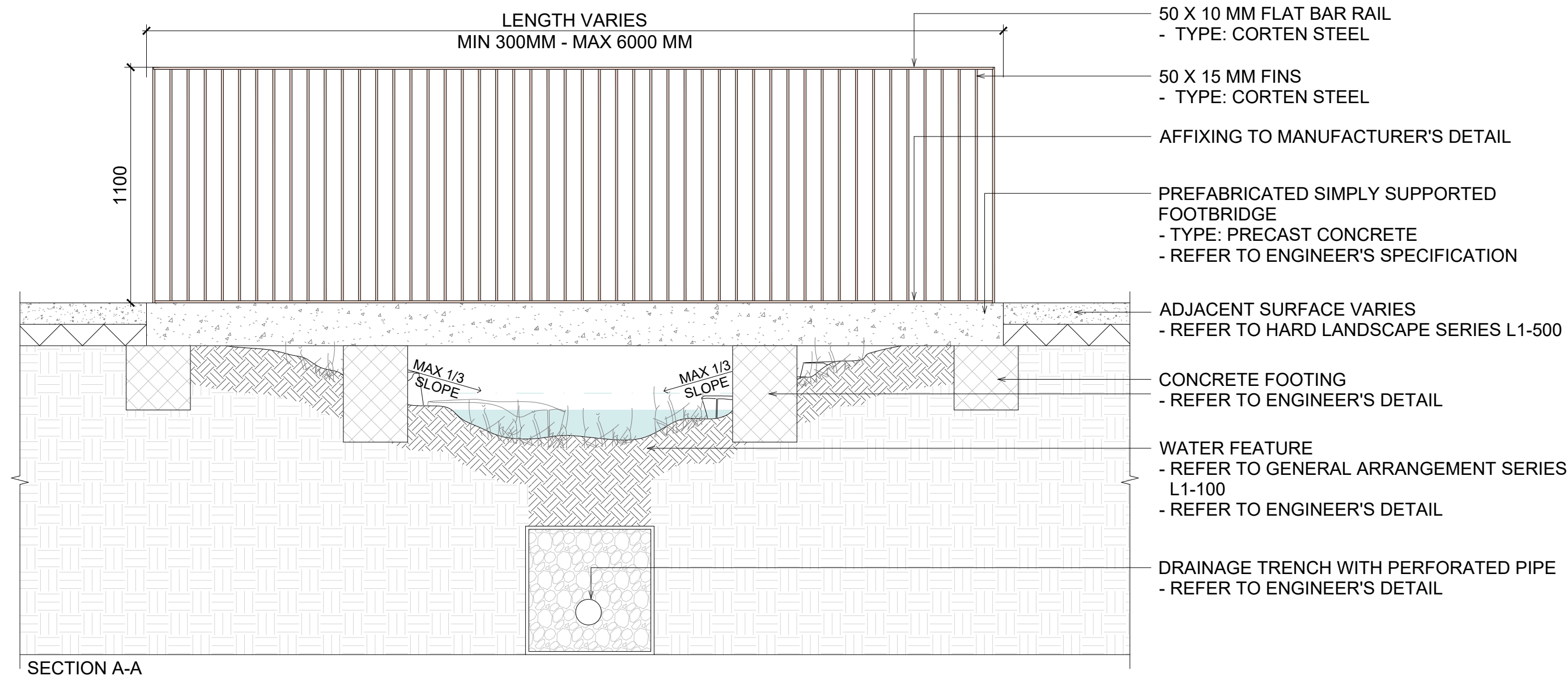
00 STAGE 3 SUBMISSION FEB 2026

REVISIONS:

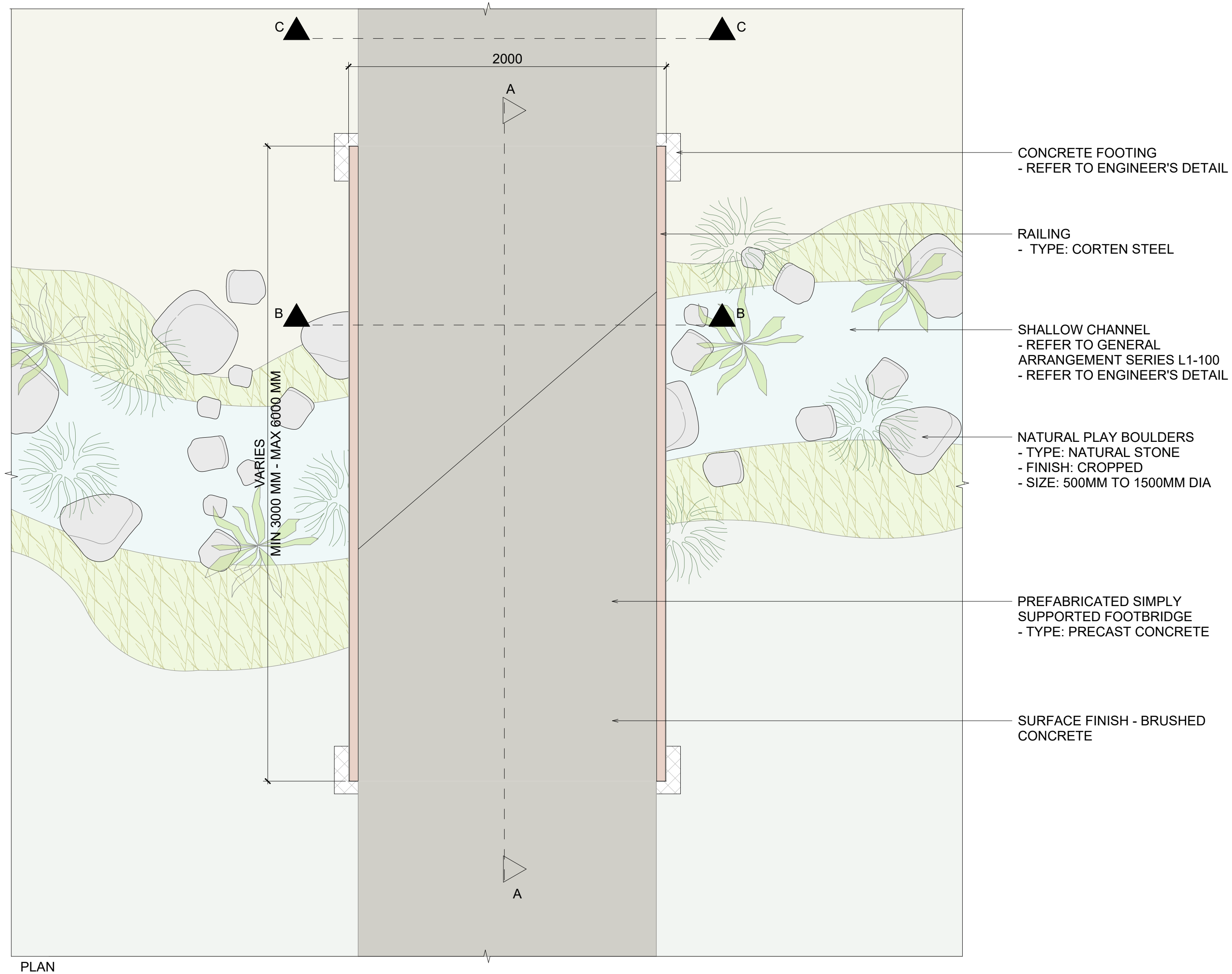
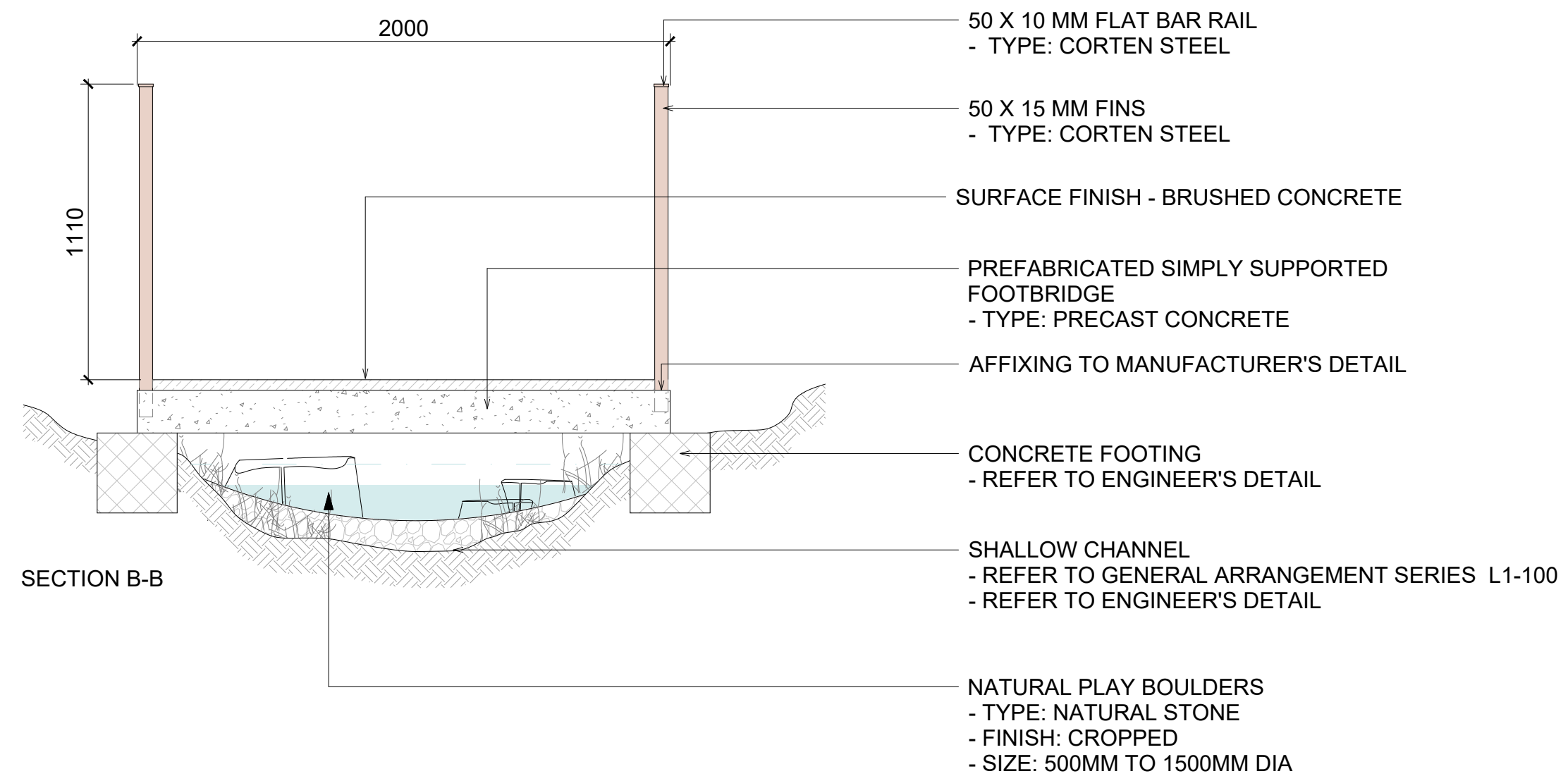
Job No.	64A1A	Drawn By	AC, WK
Dwg No.	L1-802_1	Checked By	JM
Scale	INDICATED@A1	Date	FEB 2026

JOB DESCRIPTION

Site	GLENAMUCK NORTH - NORTHERN SITE
Project	LANDS AT GLENAMUCK DISTRICT DISTRIBUTOR RD
Title	HARD LANDSCAPE - DETAILS STEPS



DETAIL FOR DESIGN INTENT ONLY
- REFER TO ENGINEER AND
SPECIALIST CONSULTANT
FOR FABRICATION AND INSTALLATION



01 TYPICAL DETAIL: CROSSING BRIDGE
SCALE: 1:20 @A1

NOTE
ALL DIMENSIONS TO BE CHECKED ON SITE
NO DIMENSIONS TO BE SCALED FROM THIS DRAWING
THIS DRAWING IS TO BE READ IN CONJUNCTION WITH
RELEVANT CONSULTANTS DRAWINGS
NO PART OF THIS DOCUMENT MAY BE RE-PRODUCED OR
TRANSMITTED IN ANY FORM OR STORED IN ANY RETRIEVAL
SYSTEM OF ANY NATURE WITHOUT THE WRITTEN PERMISSION
OF THE LANDSCAPE ARCHITECT AS COPYRIGHT HOLDER EXCEPT
AS AGREED FOR USE ON THE PROJECT FOR WHICH THE
DOCUMENT WAS ORIGINALLY ISSUED

APPLICANT: DURKAN CARRICKMINES
DEVELOPMENTS LIMITED

ARCHITECTS: MCORM ARCHITECTS

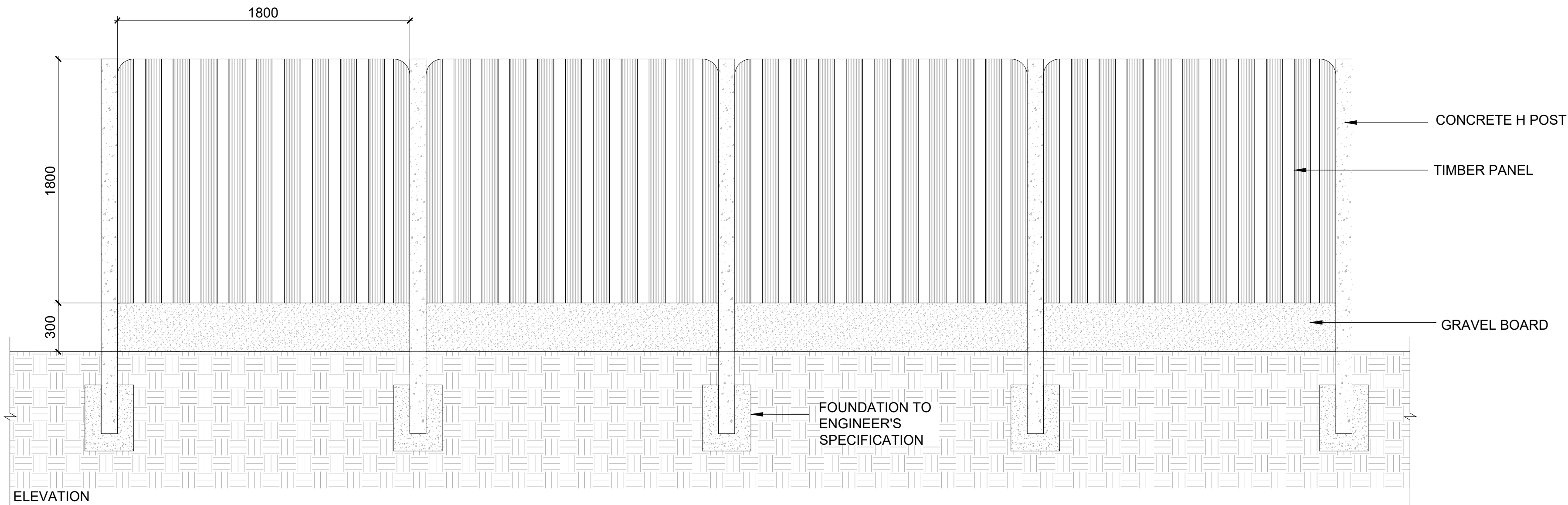
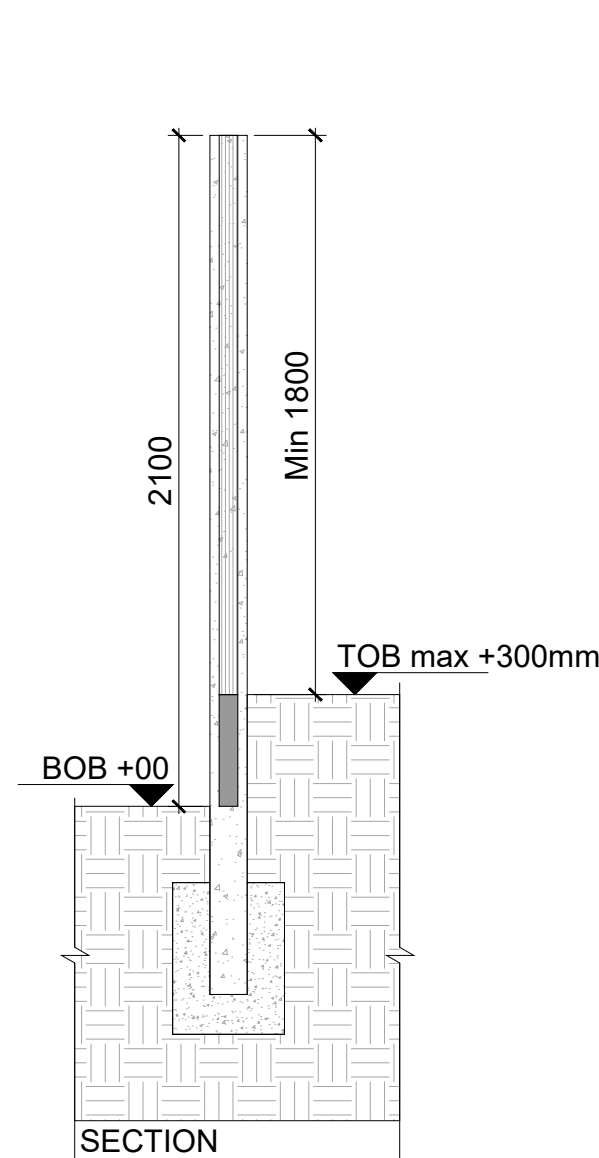
00 STAGE 3 SUBMISSION FEB 2026

REVISIONS:

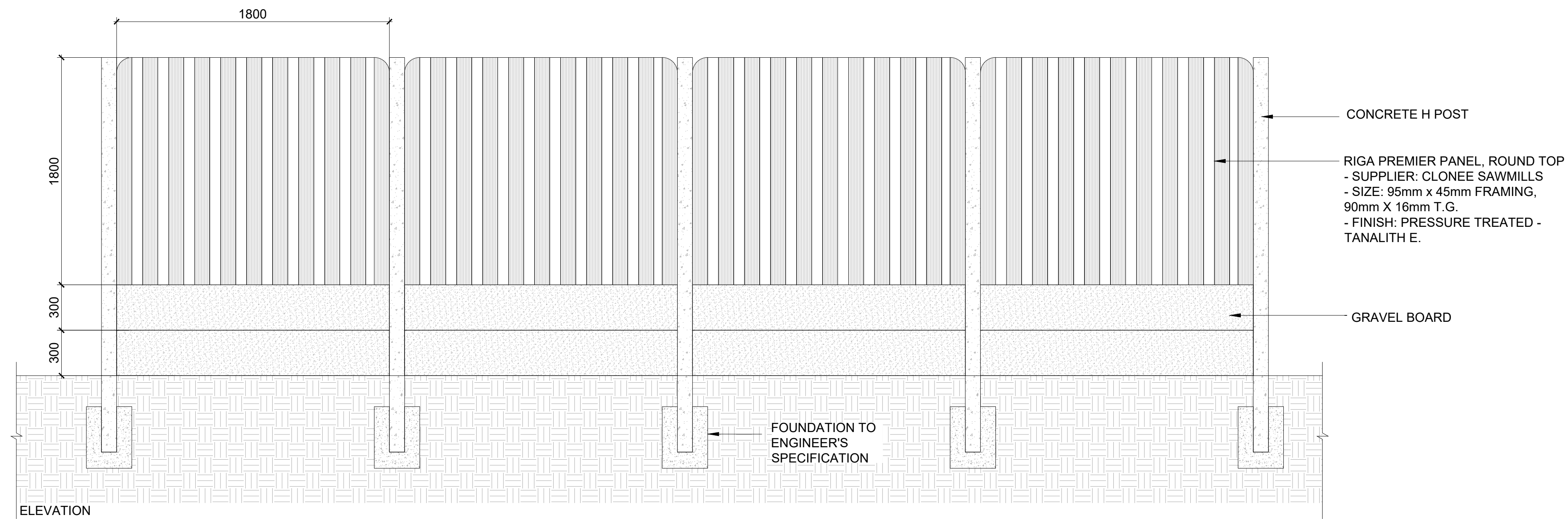
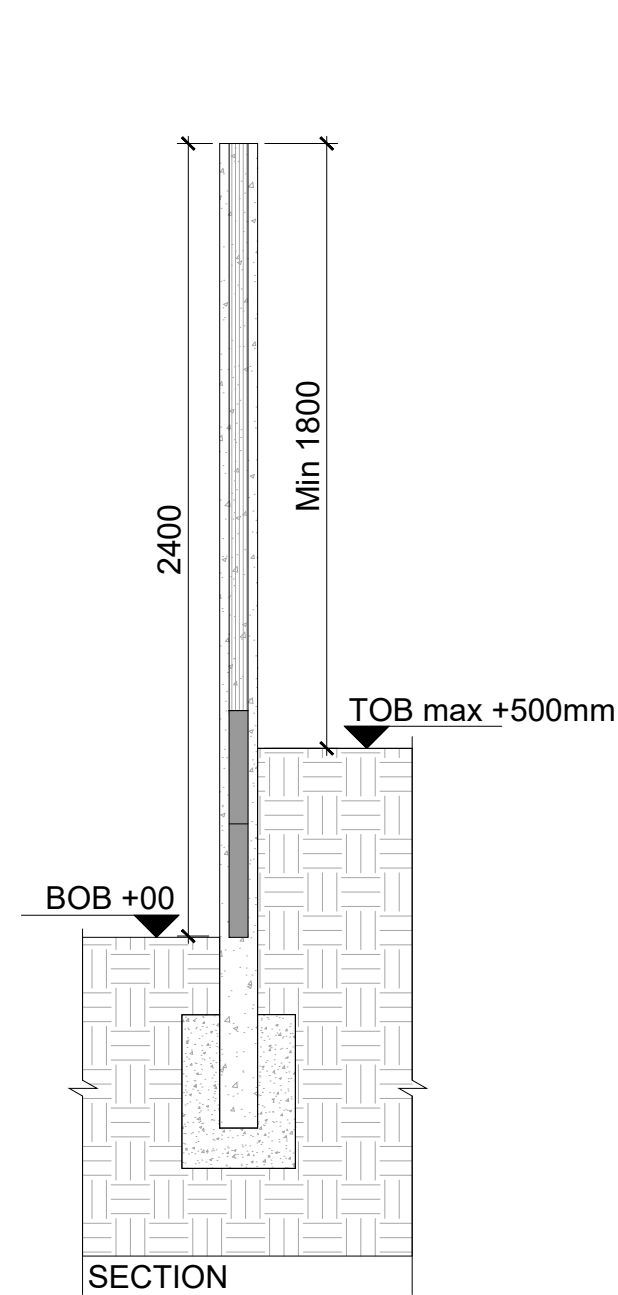
Job No.	64A1A	Drawn By	AC, WK
Dwg No.	L1-802_2	Checked By	JM
Scale	INDICATED@A1	Date	FEB 2026

JOB DESCRIPTION

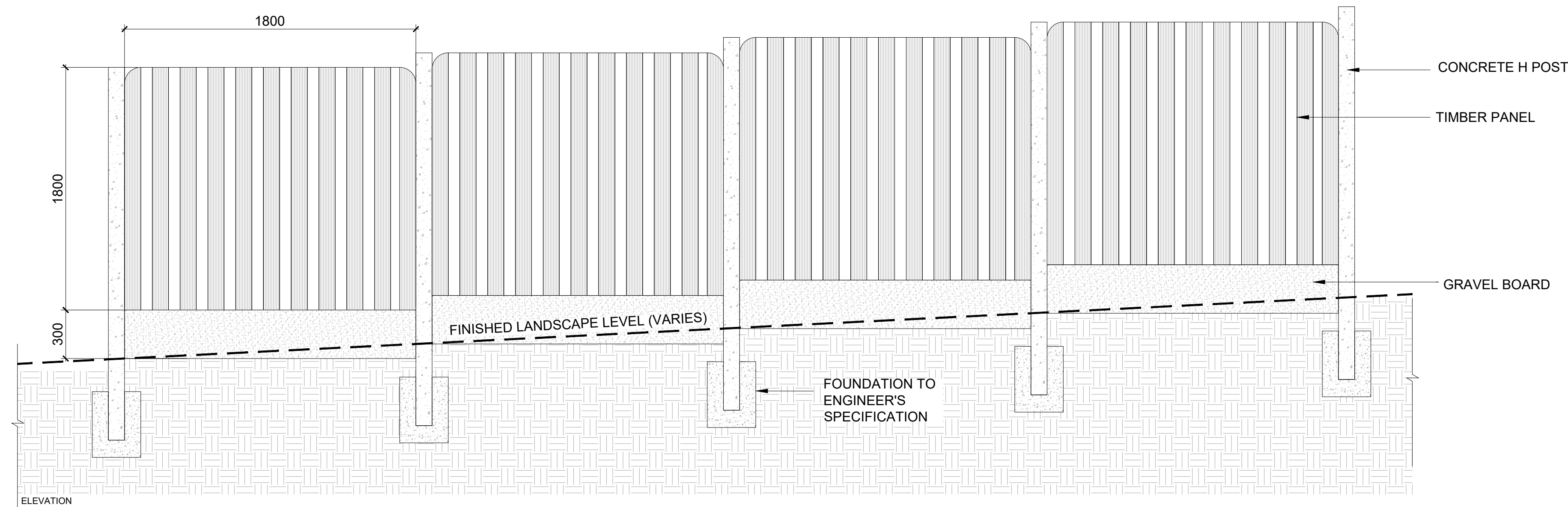
Site	GLENAMUCK NORTH - NORTHERN SITE
Project	LANDS AT GLENAMUCK DISTRICT DISTRIBUTOR RD
Title	HARD LANDSCAPE - CROSSING DETAIL



01 TYPICAL DETAIL : 1.8M HIGH CONCRETE POSTS & TIMBER PANEL FENCE TO REAR GARDEN DIVISION (RETAINING UP TO 300MM)
SCALE: 1:20 @A1



02 TYPICAL DETAIL : 2.4M HIGH CONCRETE POSTS & TIMBER PANEL FENCE TO REAR GARDEN DIVISION (RETAINING UP TO 500MM)
SCALE: 1:20 @A1



03 TYPICAL DETAIL : 1.8M HIGH CONCRETE POSTS & TIMBER PANEL FENCE TO REAR GARDEN DIVISION
SCALE: 1:20 @A1

NOTE
ALL DIMENSIONS TO BE CHECKED ON SITE
NO DIMENSIONS TO BE SCALED FROM THIS DRAWING
THIS DRAWING IS TO BE READ IN CONJUNCTION WITH
RELEVANT CONSULTANTS DRAWINGS
NO PART OF THIS DOCUMENT MAY BE RE-PRODUCED OR
TRANSMITTED IN ANY FORM OR STORED IN ANY RETRIEVAL
SYSTEM OF ANY NATURE WITHOUT THE WRITTEN PERMISSION
OF THE LANDSCAPE ARCHITECT AS COPYRIGHT HOLDER EXCEPT
AS AGREED FOR USE ON THE PROJECT FOR WHICH THE
DOCUMENT WAS ORIGINALLY ISSUED

APPLICANT: DURKAN CARRICKMINES
DEVELOPMENTS LIMITED

ARCHITECTS: MCORM ARCHITECTS

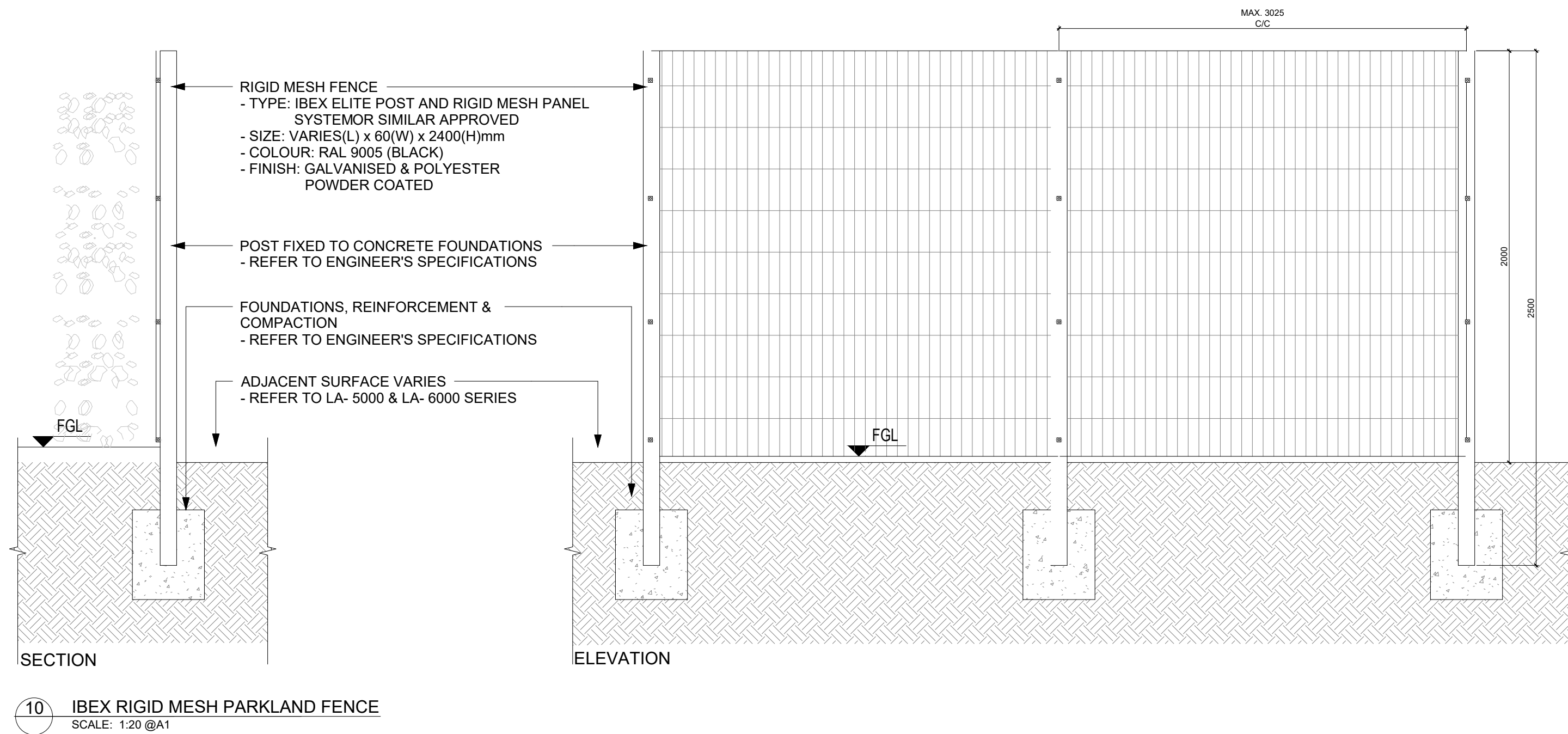
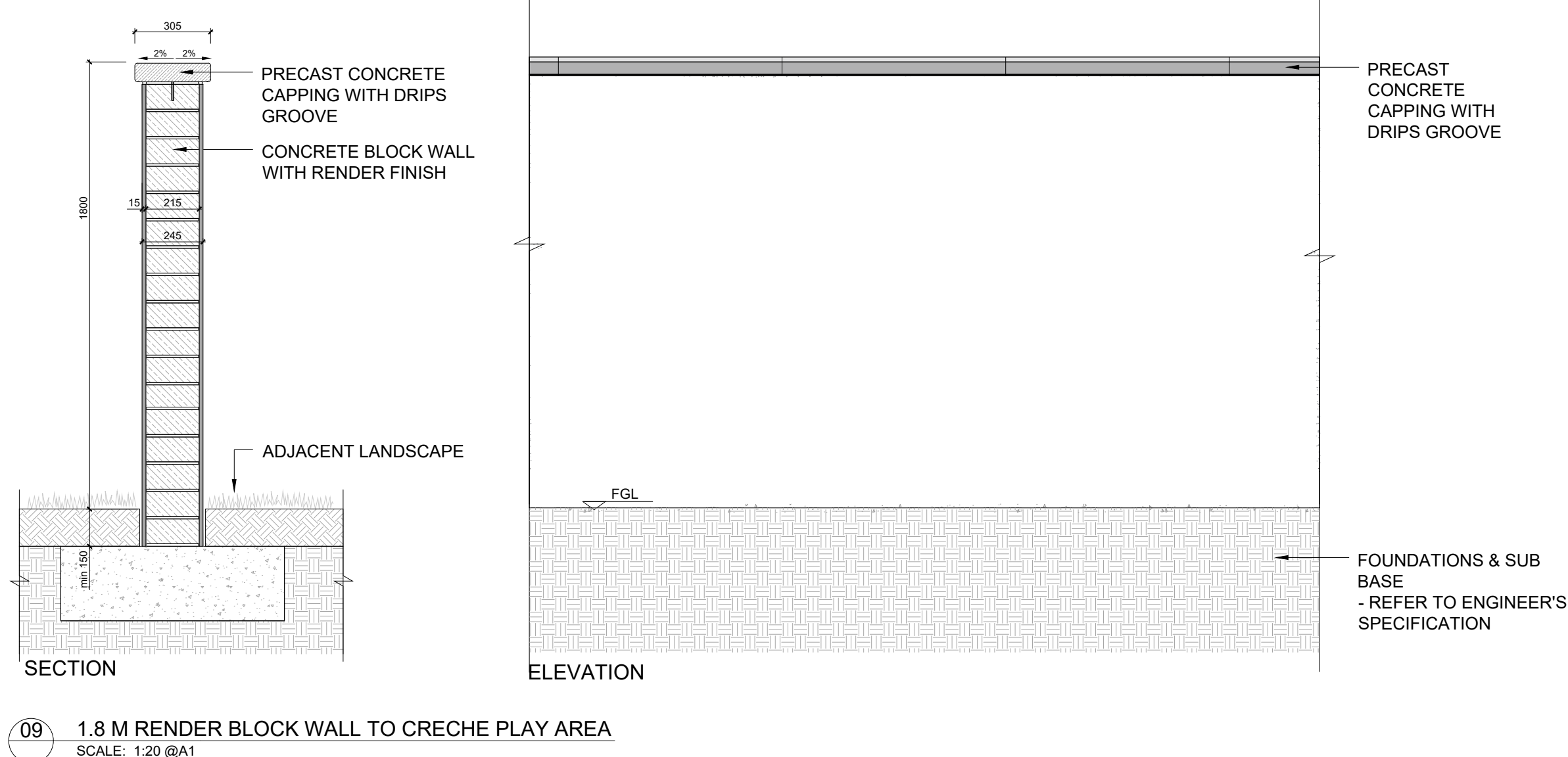
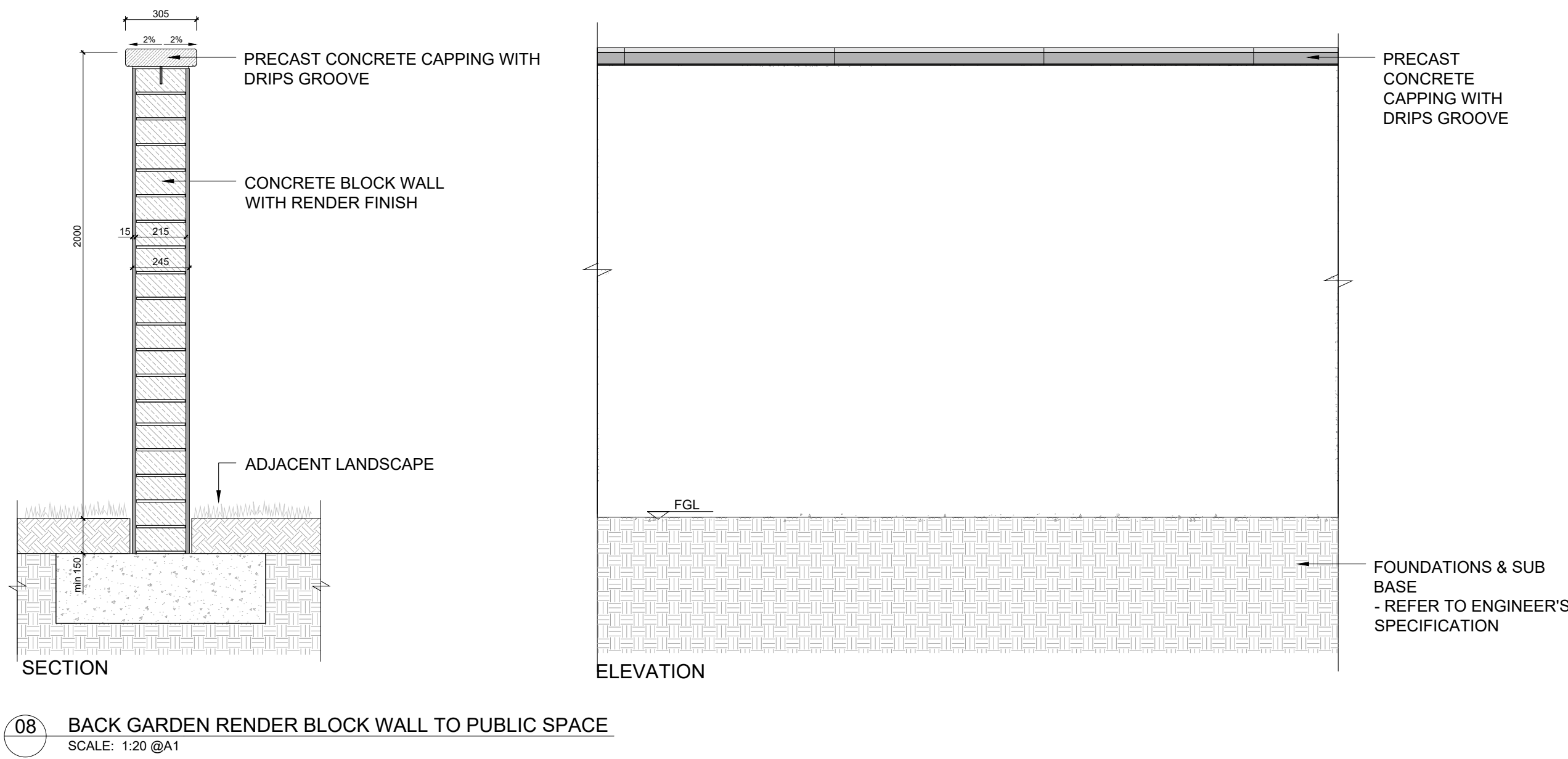
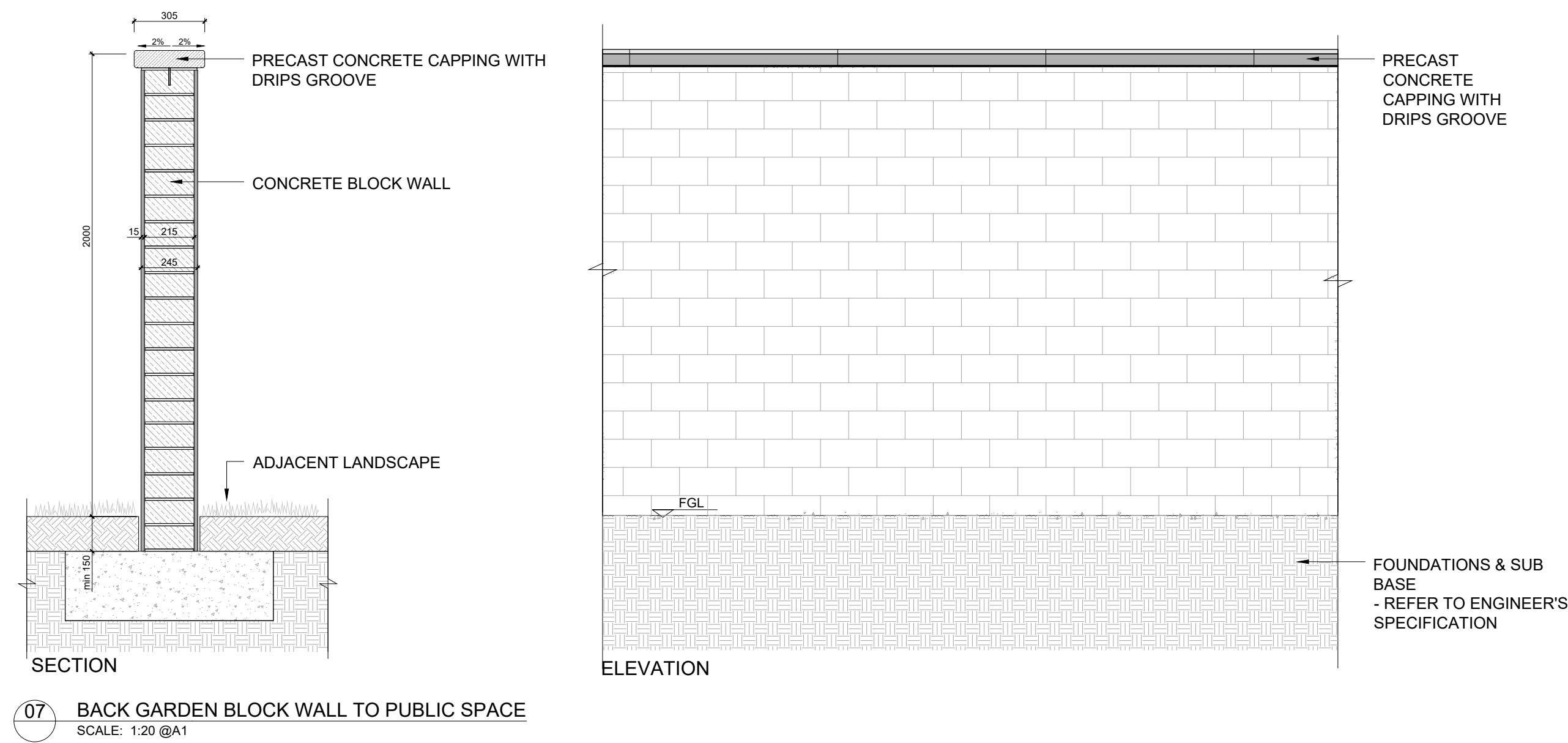
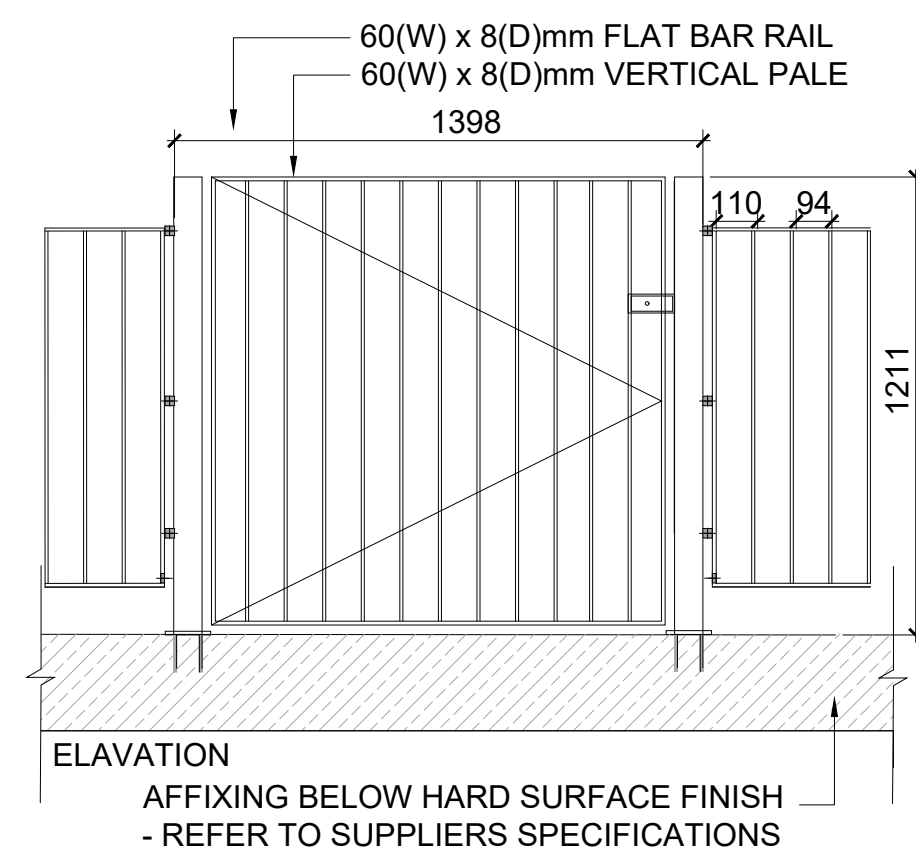
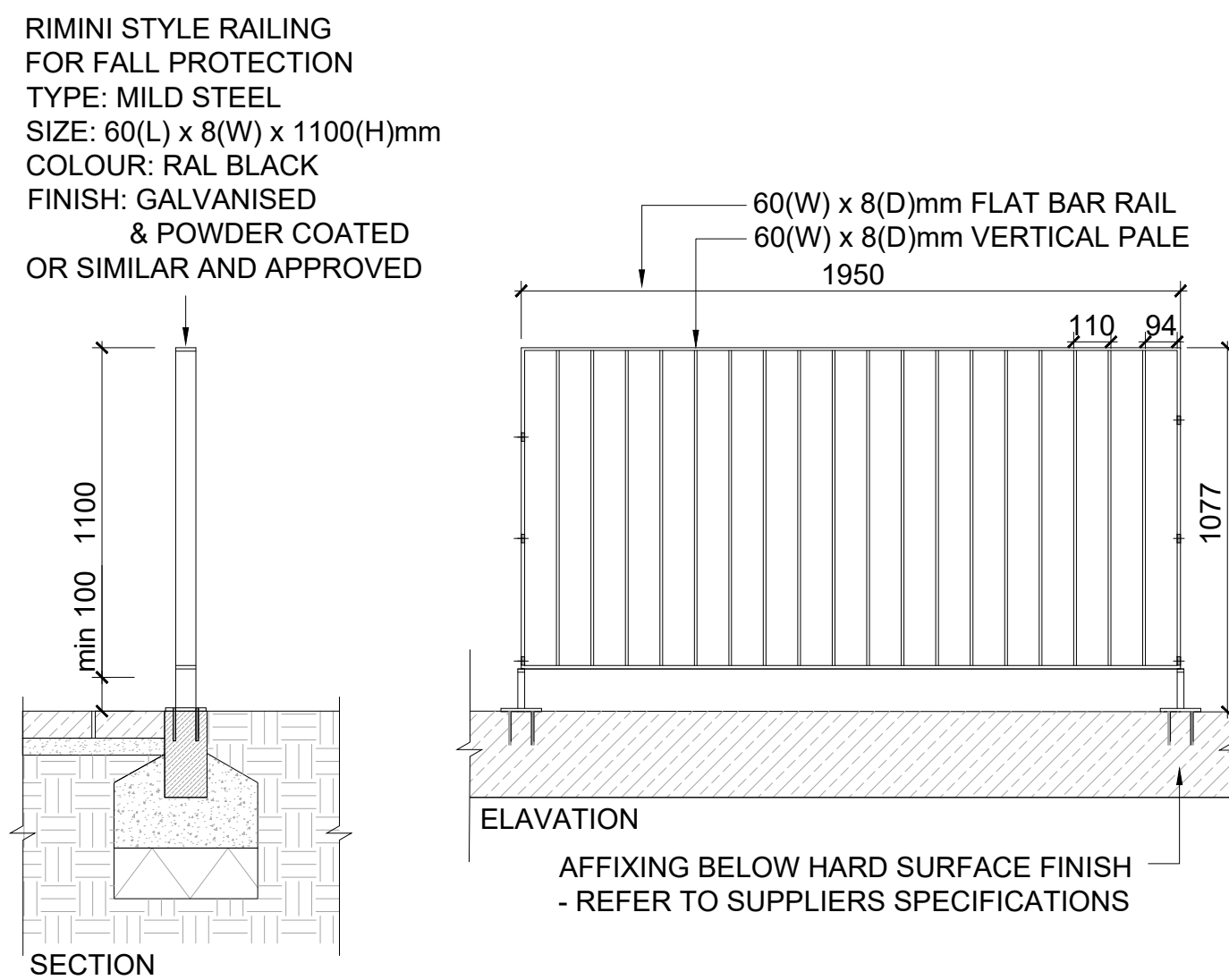
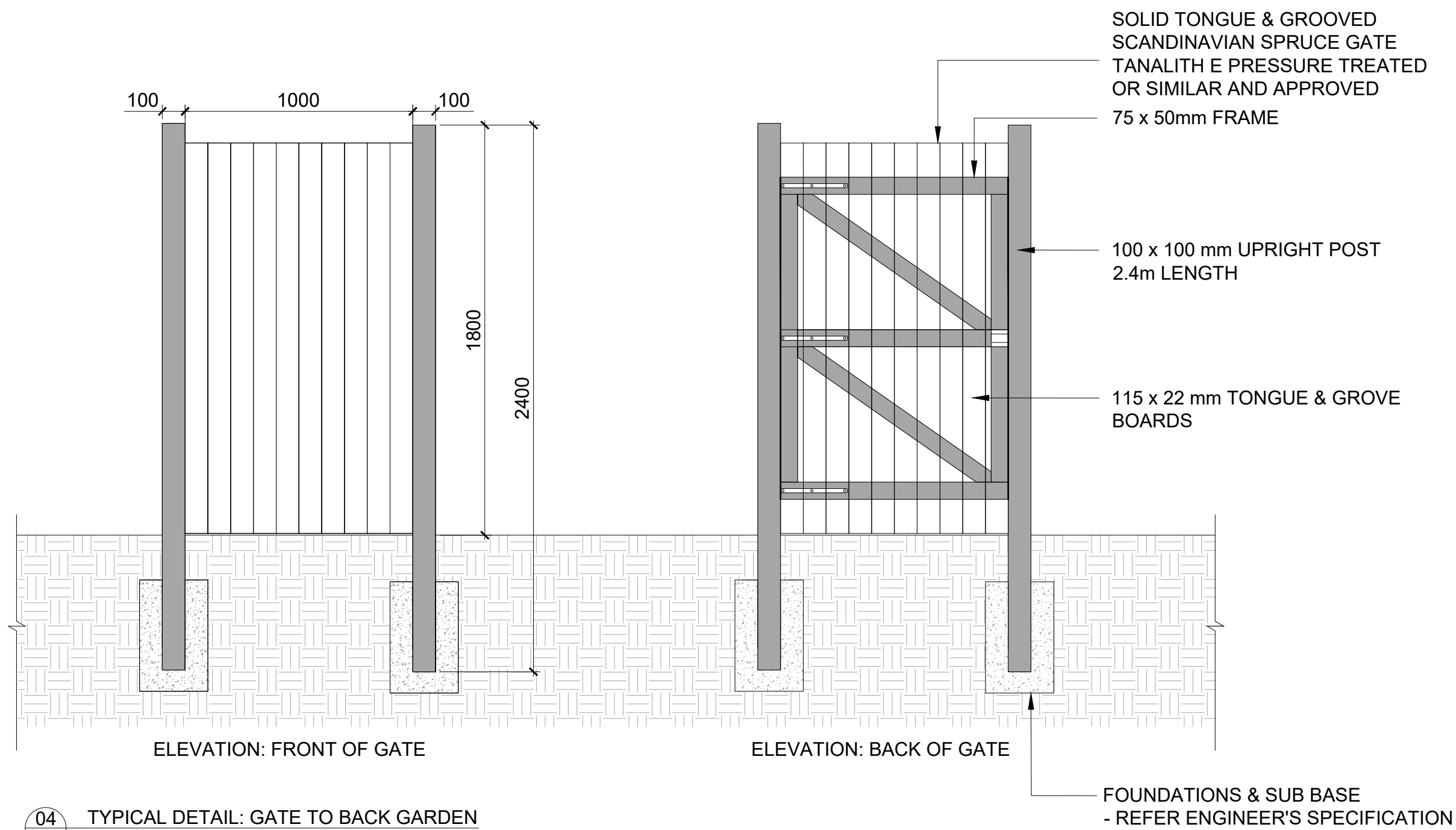
00 STAGE 3 SUBMISSION FEB 2026

REVISIONS:

Job No.	64A1A	Drawn By	AC, WK
Dwg No.	L1-803_1	Checked By	JM
Scale	INDICATED@A1	Date	FEB 2026

JOB DESCRIPTION

Site	GLENAMUCK NORTH - NORTHERN SITE
Project	LANDS AT GLENAMUCK DISTRICT DISTRIBUTOR RD
Title	HARD LANDSCAPE - DETAILS BOUNDARY - SHEET 1 OF 4



NOTE
ALL DIMENSIONS TO BE CHECKED ON SITE
NO DIMENSIONS TO BE SCALED FROM THIS DRAWING
THIS DRAWING IS TO BE READ IN CONJUNCTION WITH
RELEVANT CONSULTANTS DRAWINGS
NO PART OF THIS DOCUMENT MAY BE RE-PRODUCED OR
TRANSMITTED IN ANY FORM OR STORED IN ANY RETRIEVAL
SYSTEM OF ANY NATURE WITHOUT THE WRITTEN PERMISSION
OF THE LANDSCAPE ARCHITECT AS COPYRIGHT HOLDER EXCEPT
AS AGREED FOR USE ON THE PROJECT FOR WHICH THE
DOCUMENT WAS ORIGINALLY ISSUED

APPLICANT: DURKAN CARRICKMINES
DEVELOPMENTS LIMITED

ARCHITECTS: MCORM ARCHITECTS

00 STAGE 3 SUBMISSION FEB 2026

REVISIONS:

Job No.	64A1A	Drawn By	AC, WK
Dwg No.	L1-803_2	Checked By	JM
Scale	INDICATED@A1	Date	FEB 2026

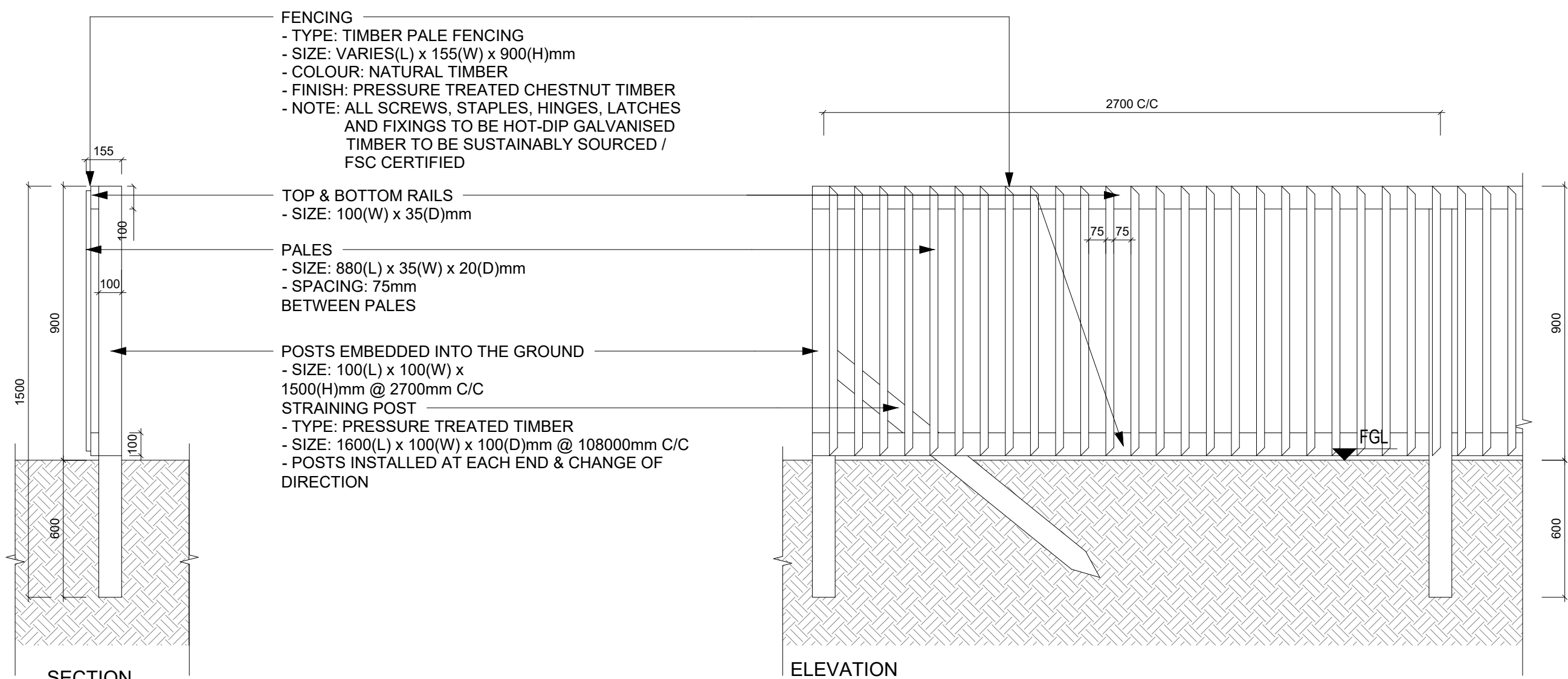
JOB DESCRIPTION

Site	GLENAMUCK NORTH - NORTHERN SITE
Project	LANDS AT GLENAMUCK DISTRICT DISTRIBUTOR RD
Title	HARD LANDSCAPE - DETAILS BOUNDARY - SHEET 2 OF 4

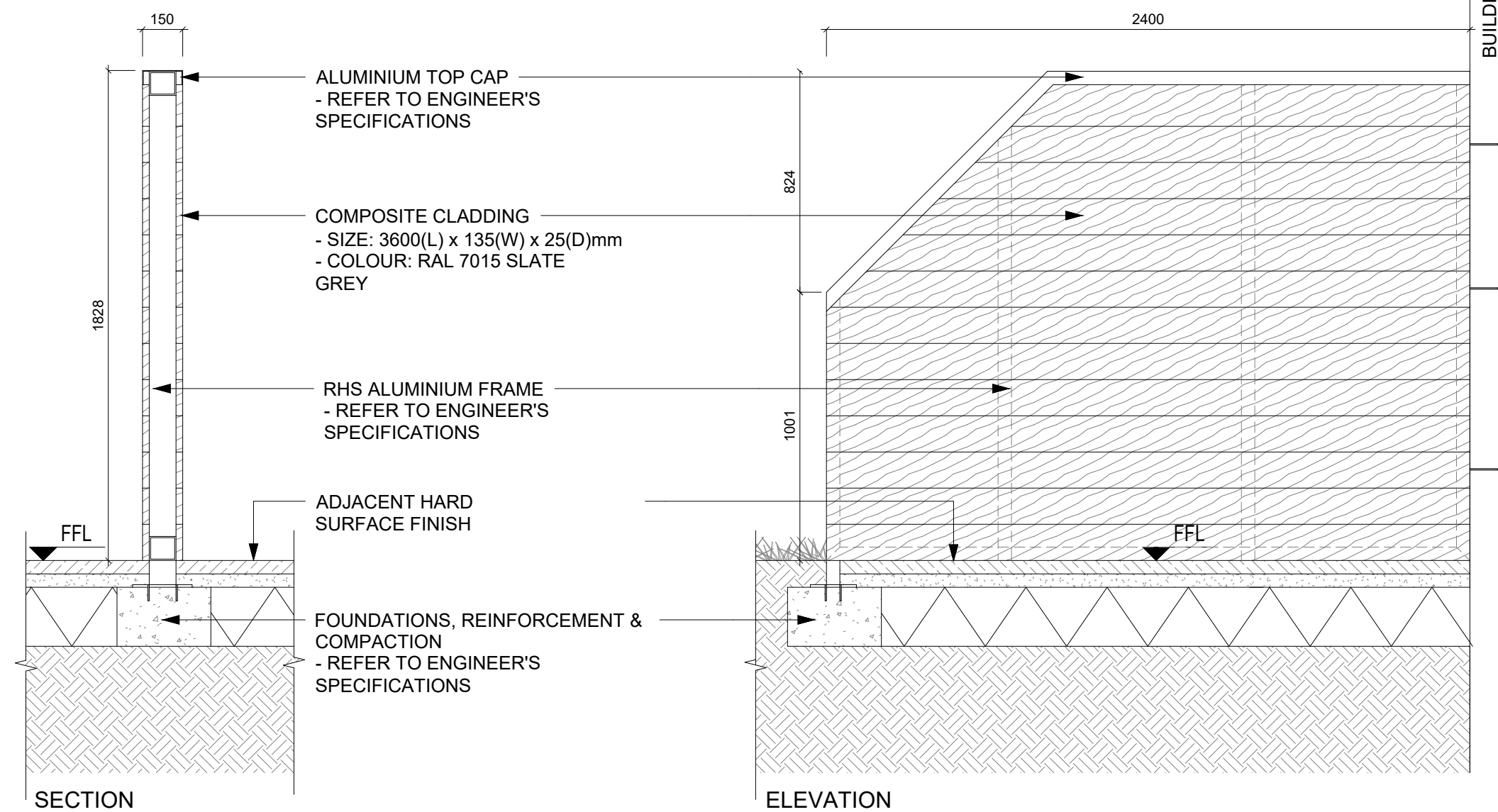


NMP
Niall Montgomery + Partners

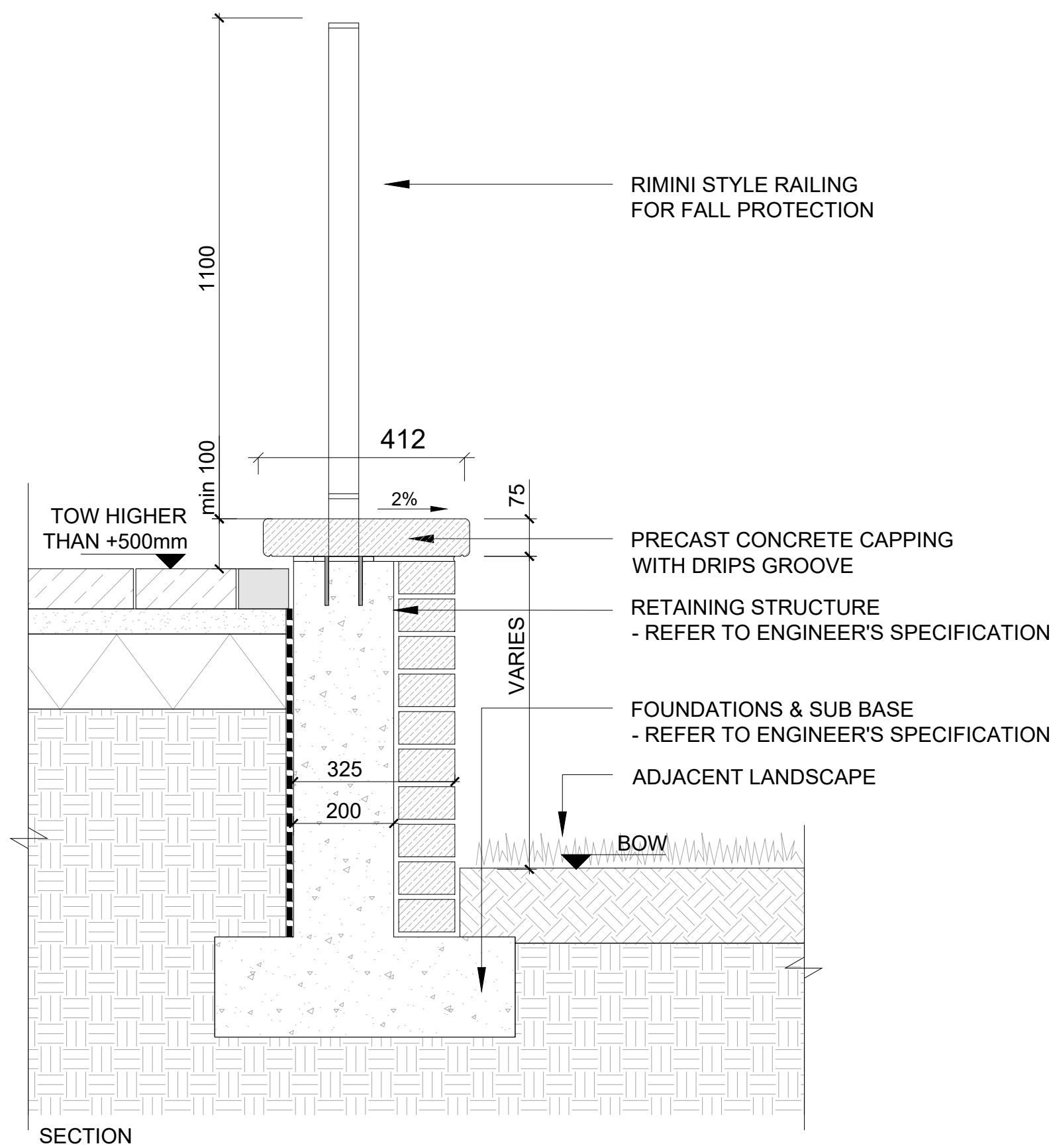
Architects 33 Rock Road, Williamstown, Blackrock, Co. Dublin
Telephones : 2121 800 Fax : 2121 007 E mail : info@nmp.ie



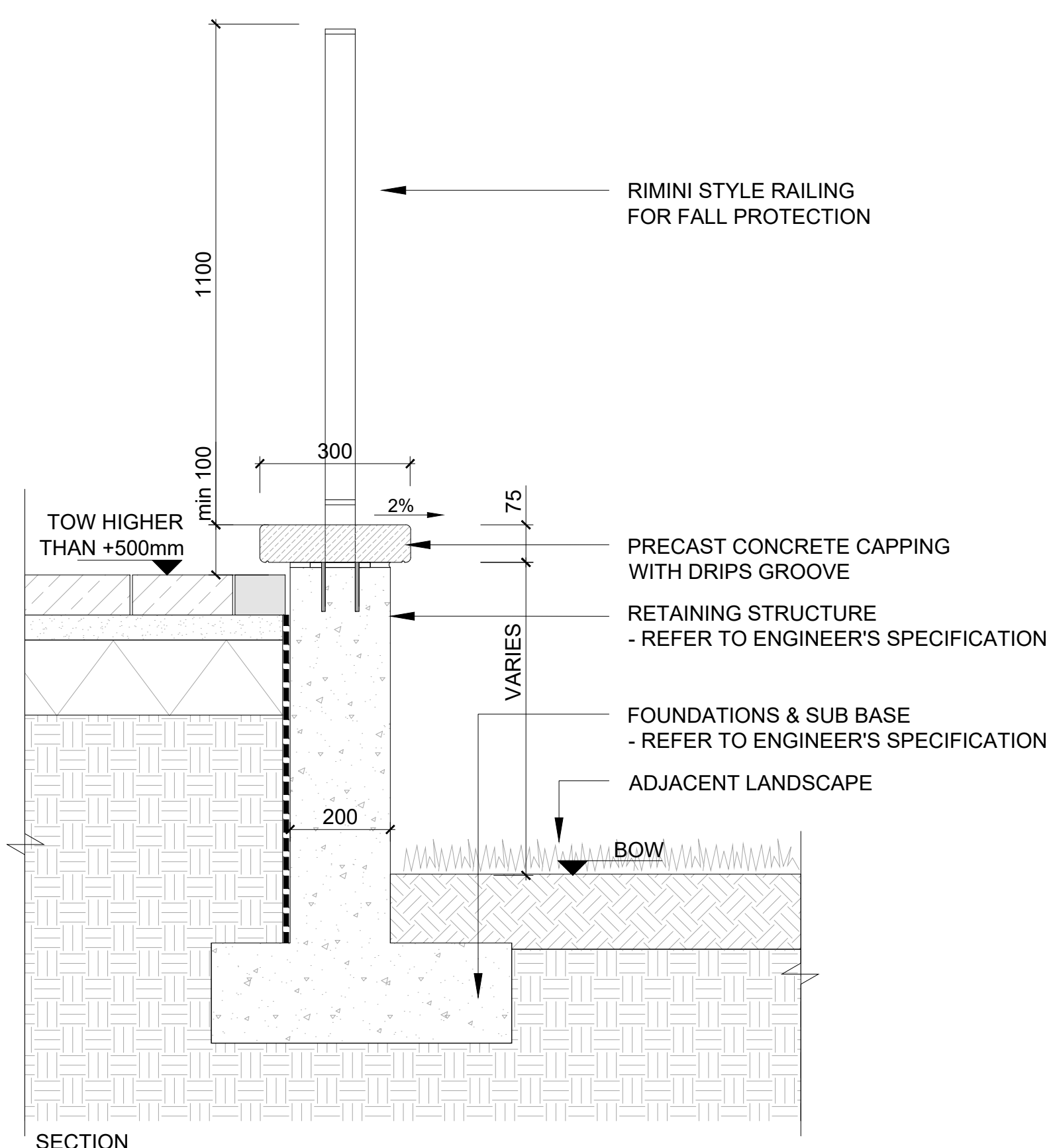
11 TYPICAL DETAIL: 900mm HIGH CHESTNUT PALE FENCING
SCALE: 1:20 @A1



12 TYPICAL DETAIL: 1.8m HIGH DIVIDING SCREEN
SCALE: 1:20 @A1



13 TYPICAL DETAIL : LANDSCAPE RETAINING WALL
SCALE: 1:10 @A1



14 TYPICAL DETAIL : RETAINING WALL WITH RAILING TO COS
SCALE: 1:10 @A1

NOTE
ALL DIMENSIONS TO BE CHECKED ON SITE
NO DIMENSIONS TO BE SCALED FROM THIS DRAWING
THIS DRAWING IS TO BE READ IN CONJUNCTION WITH
RELEVANT CONSULTANTS DRAWINGS
NO PART OF THIS DOCUMENT MAY BE RE-PRODUCED OR
TRANSMITTED IN ANY FORM OR STORED IN ANY RETRIEVAL
SYSTEM OF ANY NATURE WITHOUT THE WRITTEN PERMISSION
OF THE LANDSCAPE ARCHITECT AS COPYRIGHT HOLDER EXCEPT
AS AGREED FOR USE ON THE PROJECT FOR WHICH THE
DOCUMENT WAS ORIGINALLY ISSUED

APPLICANT: DURKAN CARRICKMINES
DEVELOPMENTS LIMITED

ARCHITECTS: MCORM ARCHITECTS

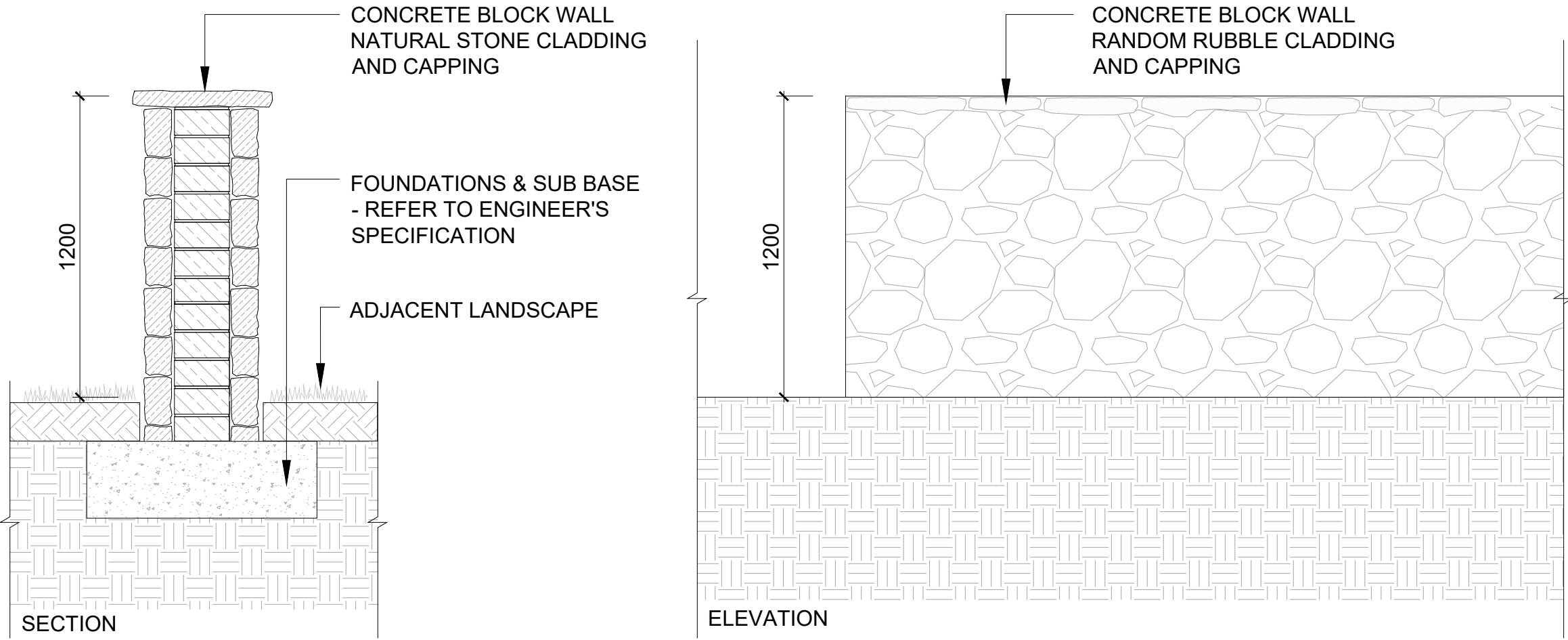
00 STAGE 3 SUBMISSION FEB 2026

REVISIONS:

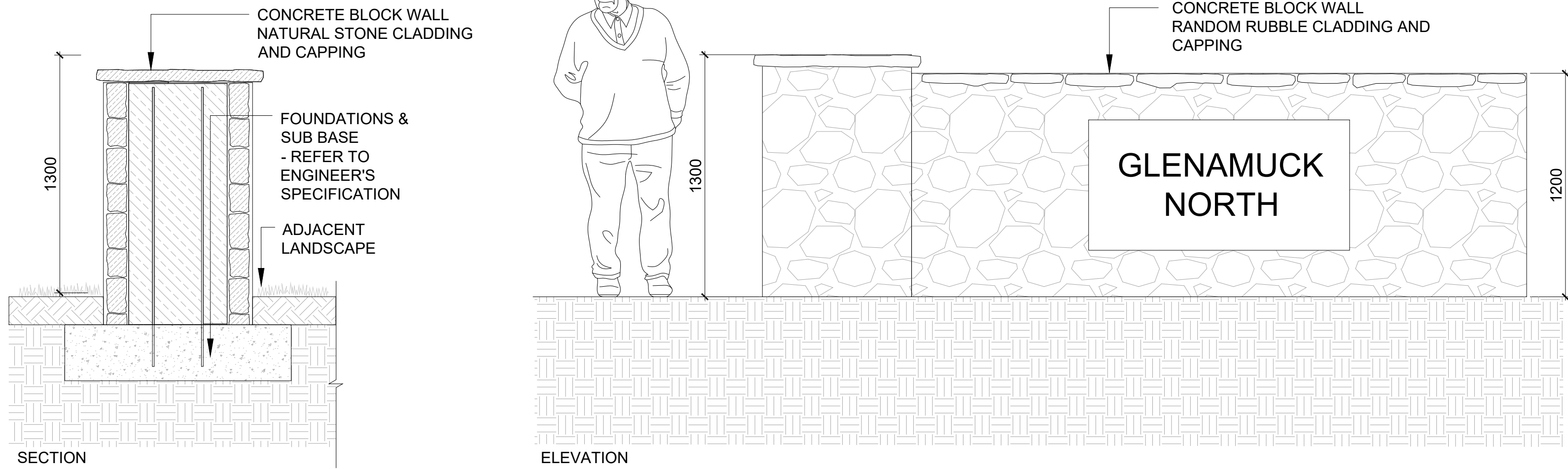
Job No.	64A1A	Drawn By	AC, WK
Dwg No.	L1-803_3	Checked By	JM
Scale	INDICATED@A1	Date	FEB 2026

JOB DESCRIPTION

Site	GLENAMUCK NORTH - NORTHERN SITE
Project	LANDS AT GLENAMUCK DISTRICT DISTRIBUTOR RD
Title	HARD LANDSCAPE - DETAILS BOUNDARY - SHEET 3 OF 4



15 TYPICAL DETAIL : 1.2M RANDOM RUBBLE STONE WALL
SCALE: 1:20 @A1



16 TYPICAL DETAIL : 1.2M RANDOM RUBBLE STONE WALL - ETRANCE
SCALE: 1:20 @A1

NOTE
ALL DIMENSIONS TO BE CHECKED ON SITE
NO DIMENSIONS TO BE SCALED FROM THIS DRAWING
THIS DRAWING IS TO BE READ IN CONJUNCTION WITH
RELEVANT CONSULTANTS DRAWINGS
NO PART OF THIS DOCUMENT MAY BE RE-PRODUCED OR
TRANSMITTED IN ANY FORM OR STORED IN ANY RETRIEVAL
SYSTEM OF ANY NATURE WITHOUT THE WRITTEN PERMISSION
OF THE LANDSCAPE ARCHITECT AS COPYRIGHT HOLDER EXCEPT
AS AGREED FOR USE ON THE PROJECT FOR WHICH THE
DOCUMENT WAS ORIGINALLY ISSUED

APPLICANT: DURKAN CARRICKMINES
DEVELOPMENTS LIMITED

ARCHITECTS: MCORM ARCHITECTS

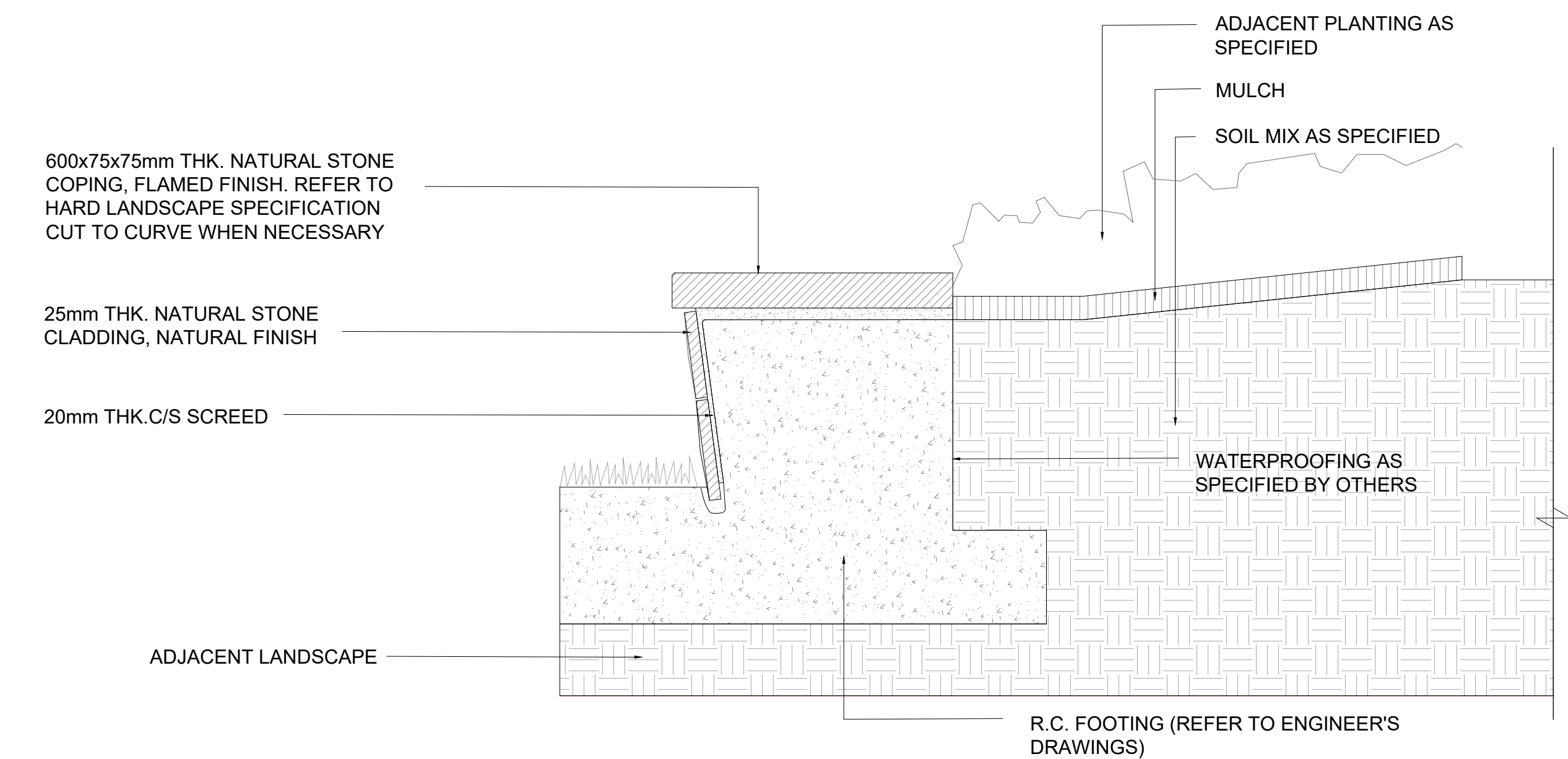
00	STAGE 3 SUBMISSION	FEB 2026

REVISIONS:


Job No.	64A1A	Drawn By	AC, WK
Dwg No.	L1-803_4	Checked By	JM
Scale	INDICATED@A1	Date	FEB 2026

JOB DESCRIPTION

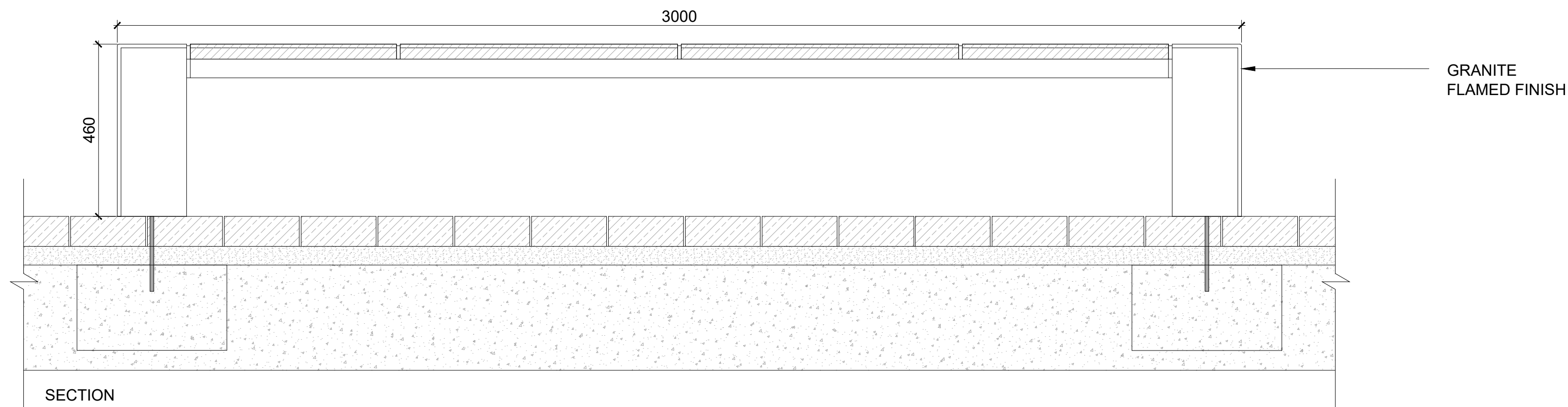
Site	GLENAMUCK NORTH - NORTHERN SITE
Project	LANDS AT GLENAMUCK DISTRICT DISTRIBUTOR RD
Title	HARD LANDSCAPE - DETAILS BOUNDARY - SHEET 4 OF 4



01 TYPICAL DETAIL: LANDSCAPE FURNITURE AMPHITHEATRE (BENCH + SEAT + STONE)
SCALE: 1:10 @A1



02 TYPICAL DETAIL: LANDSCAPE FURNITURE (BENCH + SEAT + LOG + STONE)
SCALE: 1:10 @A1



03 TYPICAL DETAIL: LANDSCAPE FURNITURE (GRANITE FLAMED FINISH)
SCALE: 1:10 @A1

NOTE
ALL DIMENSIONS TO BE CHECKED ON SITE
NO DIMENSIONS TO BE SCALED FROM THIS DRAWING
THIS DRAWING IS TO BE READ IN CONJUNCTION WITH
RELEVANT CONSULTANTS DRAWINGS
NO PART OF THIS DOCUMENT MAY BE RE-PRODUCED OR
TRANSMITTED IN ANY FORM OR STORED IN ANY RETRIEVAL
SYSTEM OF ANY NATURE WITHOUT THE WRITTEN PERMISSION
OF THE LANDSCAPE ARCHITECT AS COPYRIGHT HOLDER EXCEPT
AS AGREED FOR USE ON THE PROJECT FOR WHICH THE
DOCUMENT WAS ORIGINALLY ISSUED

APPLICANT: DURKAN CARRICKMINES
DEVELOPMENTS LIMITED

ARCHITECTS: MCORM ARCHITECTS

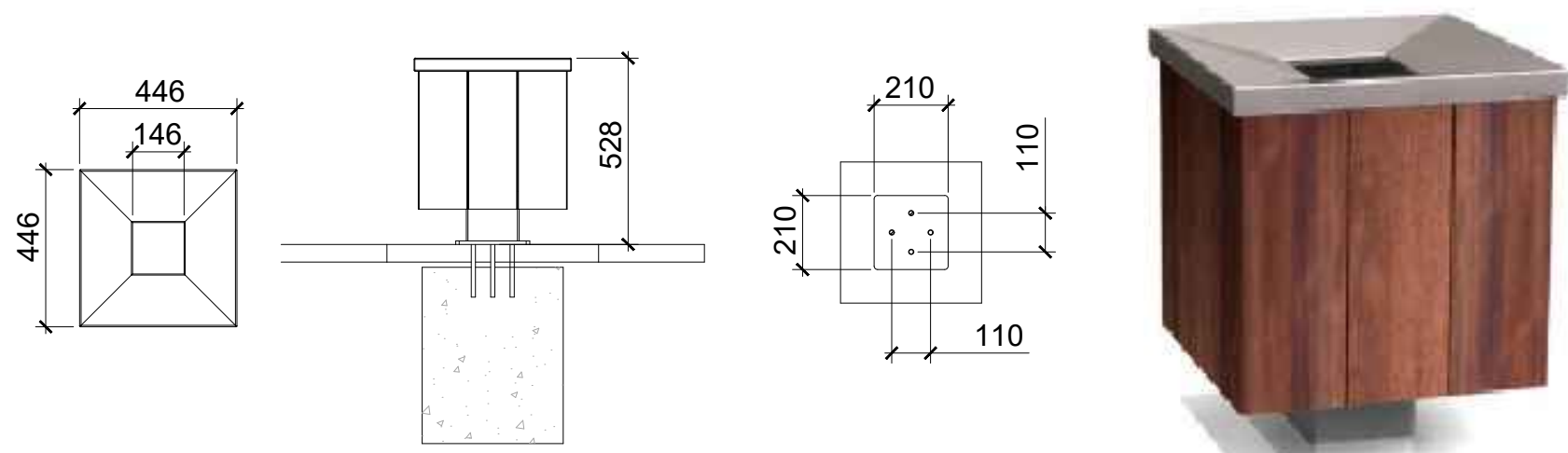
00 STAGE 3 SUBMISSION FEB 2026

REVISIONS:

Job No.	64A1A	Drawn By	AC, WK
Dwg No.	L1-804_1	Checked By	JM
Scale	INDICATED@A1	Date	FEB 2026

JOB DESCRIPTION

Site	GLENAMUCK NORTH - NORTHERN SITE
Project	LANDS AT GLENAMUCK DISTRICT DISTRIBUTOR RD
Title	HARD LANDSCAPE DETAILS - ELEMENTS & FURNITURE - SHEET 1 OF 5

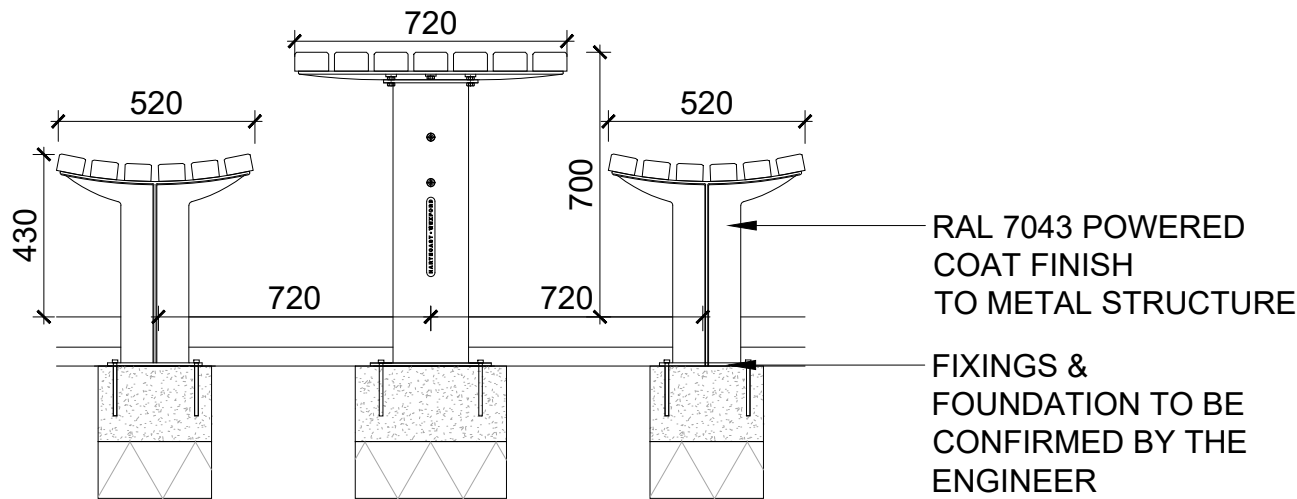


DESCRIPTION
GALVANIZED STEEL FRAME CLAD WITH
WOODEN TIMBER, ELEVATED ON STEEL POST
WITH STAINLESS STEEL TOP RIM.
GALVANIZED STEEL LINER.
OR SIMILAR AND APPROVED

DIMENSIONS
HEIGHT 528MM, WIDTH 446MM, DEPTH 446MM.
CAPACITY 50L.
WEIGHT 43KG.

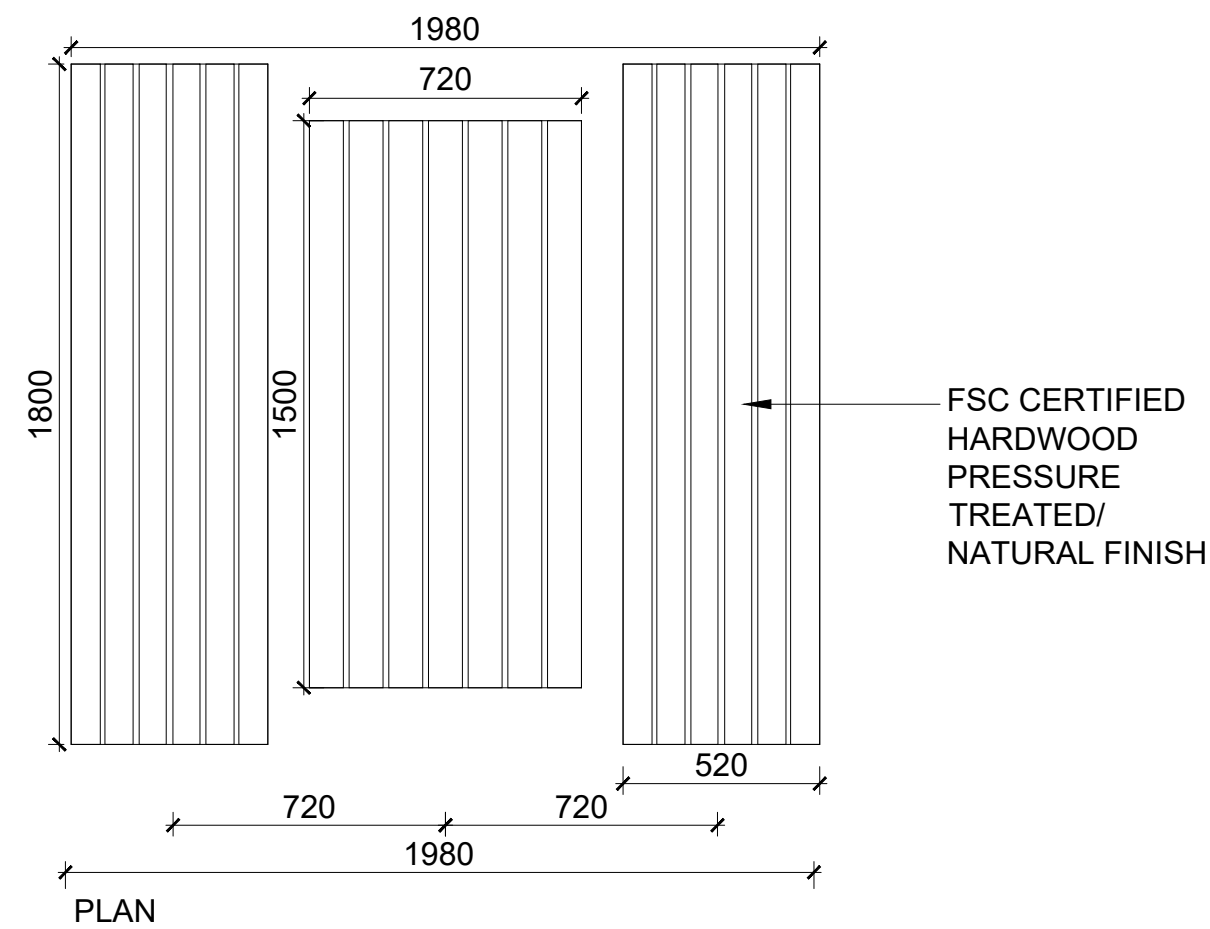
OPTIONS
ROOT FIXED OR FLANGE FIXED.
UNFINISHED TIMBER OR MICRO POROUS
STAIN.

04 TYPICAL DETAIL : LITTER BIN
SCALE: 1:20 @A1

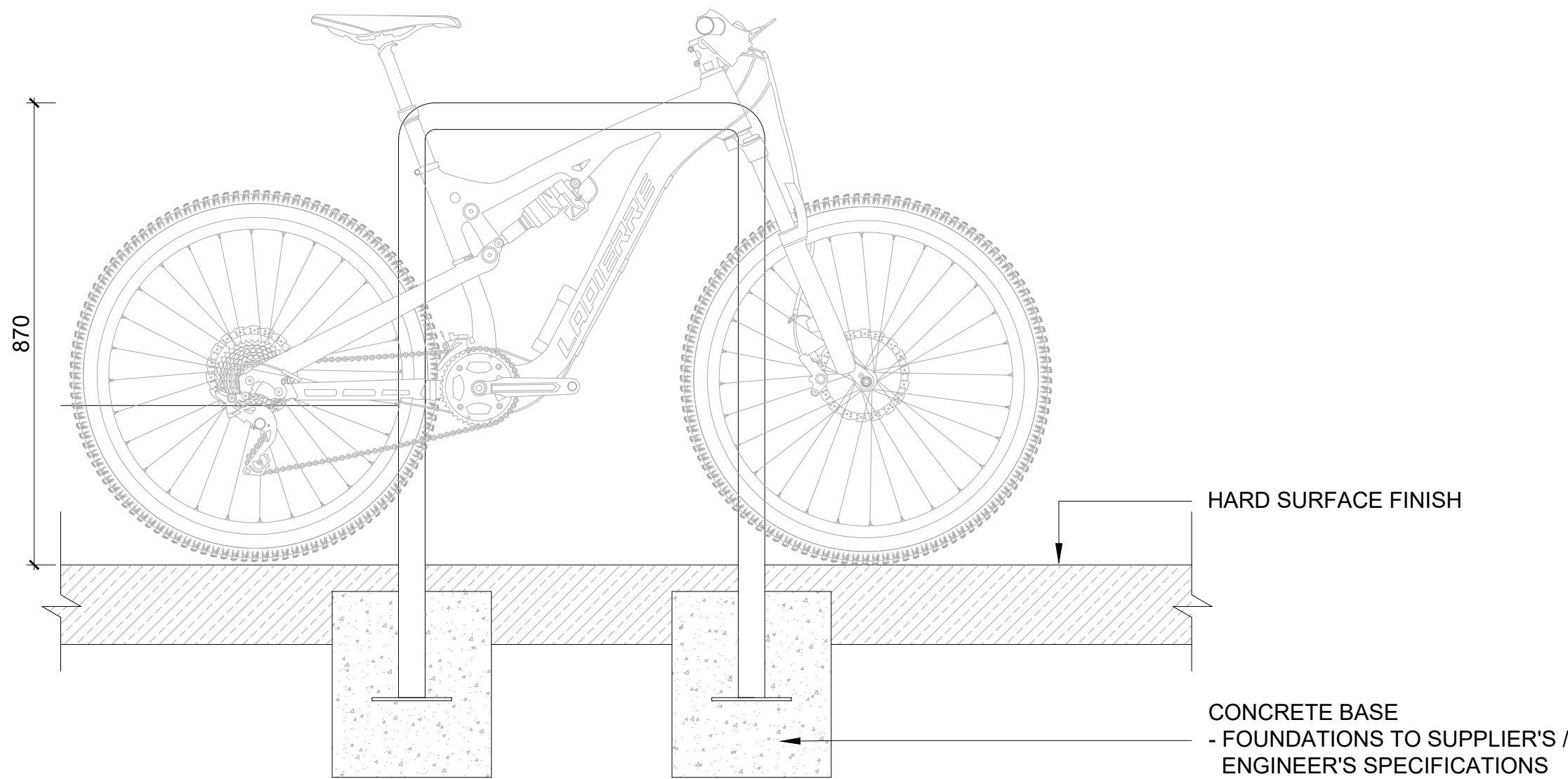
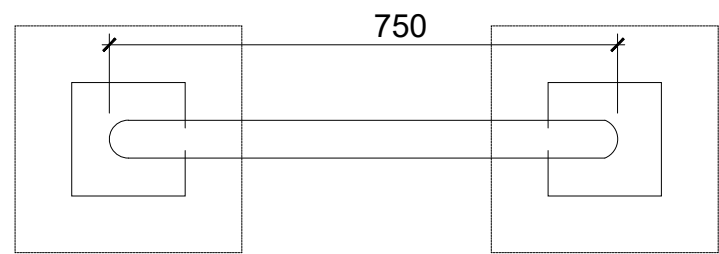


SECTION

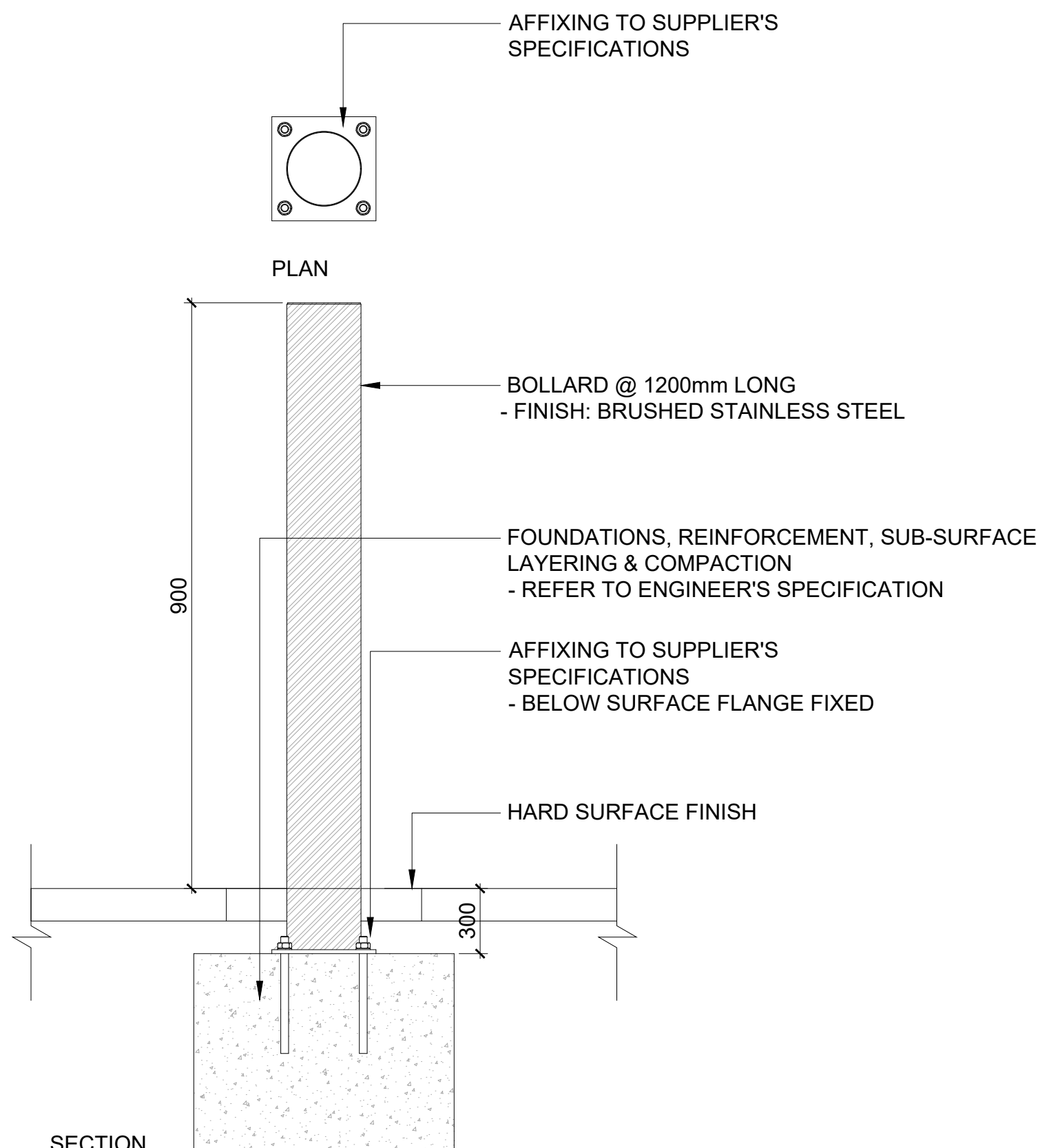
05 T1: (HC2026) PICNIC SET TIMBER & CAST IRON BY HARTECAST
SCALE: 1:20 @A1



PLAN



06 TYPICAL DETAIL : TYPICAL SHEFFIELD BIKE STAND
SCALE: 1:10 @A1



SECTION

07 TYPICAL DETAIL : FIXED BOLLARD DETAIL
SCALE: 1:10 @A1



NOTE
ALL DIMENSIONS TO BE CHECKED ON SITE
NO DIMENSIONS TO BE SCALED FROM THIS DRAWING
THIS DRAWING IS TO BE READ IN CONJUNCTION WITH
RELEVANT CONSULTANTS DRAWINGS
NO PART OF THIS DOCUMENT MAY BE RE-PRODUCED OR
TRANSMITTED IN ANY FORM OR STORED IN ANY RETRIEVAL
SYSTEM OF ANY NATURE WITHOUT THE WRITTEN PERMISSION
OF THE LANDSCAPE ARCHITECT AS COPYRIGHT HOLDER EXCEPT
AS AGREED FOR USE ON THE PROJECT FOR WHICH THE
DOCUMENT WAS ORIGINALLY ISSUED

APPLICANT: DURKAN CARRICKMINES
DEVELOPMENTS LIMITED

ARCHITECTS: MCORM ARCHITECTS


00 STAGE 3 SUBMISSION FEB 2026

REVISIONS:

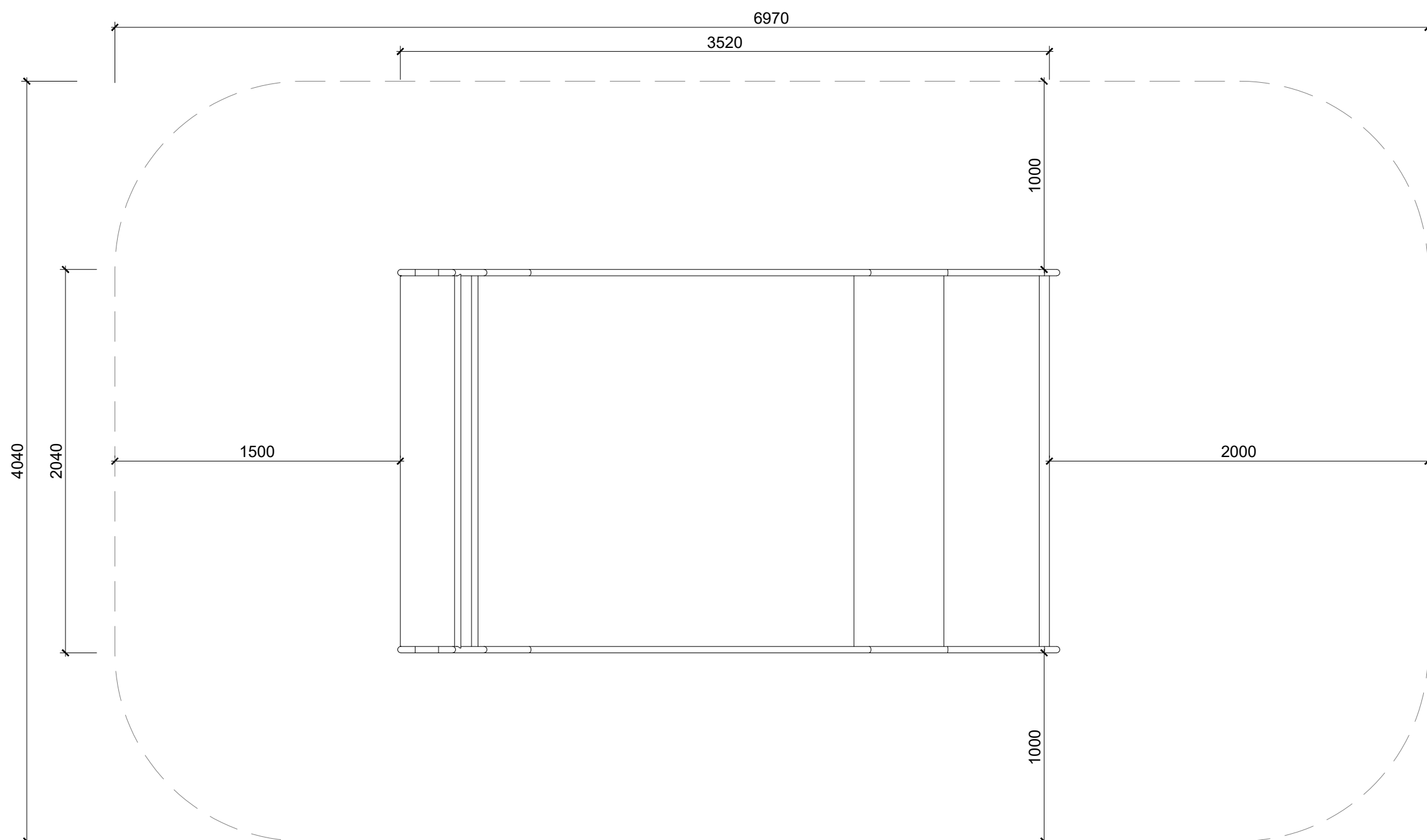
Job No.	64A1A	Drawn By	AC, WK
Dwg No.	L1-804_2	Checked By	JM
Scale	INDICATED@A1	Date	FEB 2026

JOB DESCRIPTION

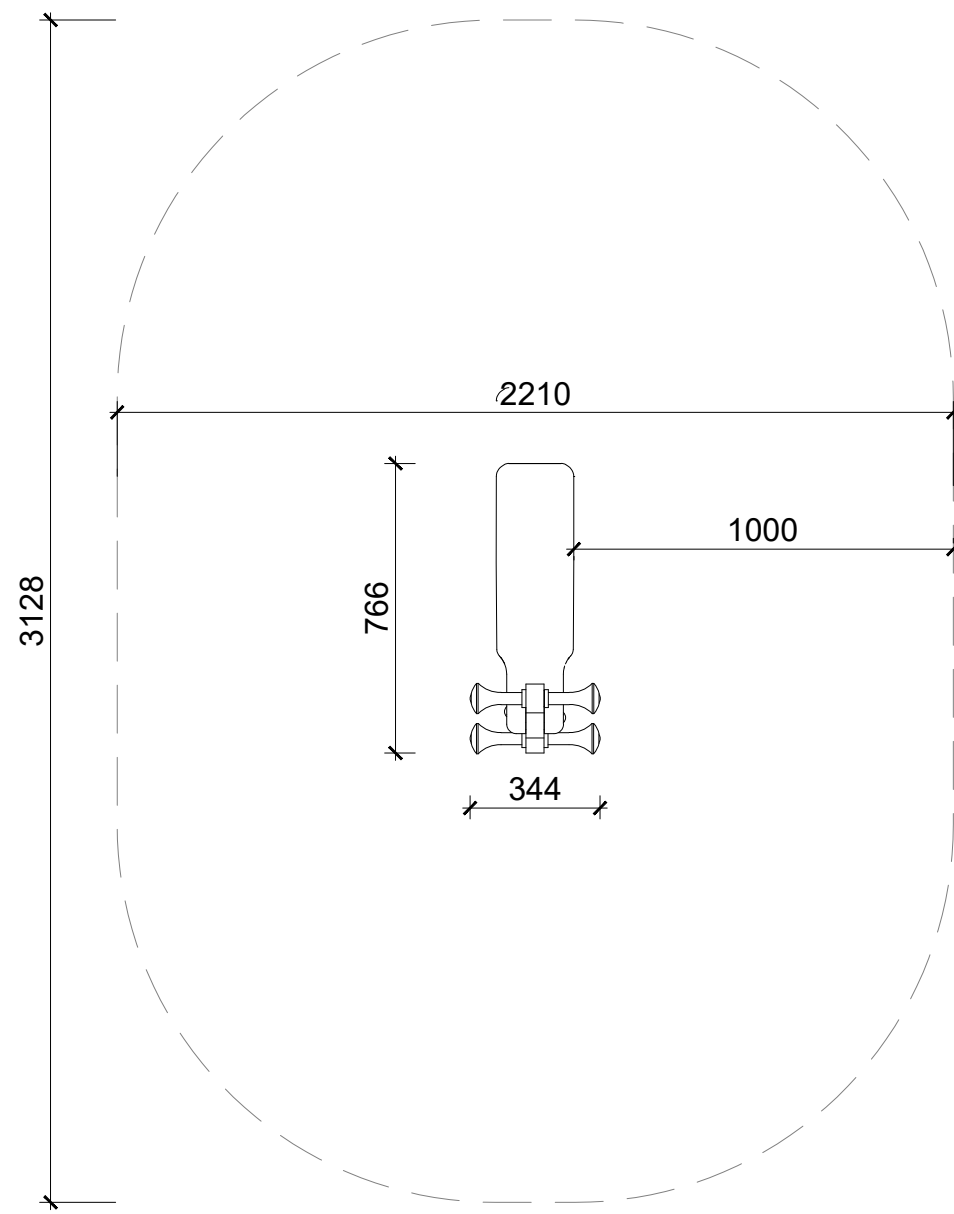
Site	GLENAMUCK NORTH - NORTHERN SITE
Project	LANDS AT GLENAMUCK DISTRICT DISTRIBUTOR RD
Title	HARD LANDSCAPE DETAILS - ELEMENTS & FURNITURE SHEET 2 OF 5



08 TYPICAL DETAIL: THE BALANCE POSTS WITH ROPE OR SIMILAR APPROVED
SCALE: 1:25 @A1



09 TYPICAL DETAIL: THE BALANCE POSTS WITH ROPE OR SIMILAR APPROVED
SCALE: 1:25 @A1



10 TYPICAL DETAIL: WOODEN SPRING OR SIMILAR APPROVED
SCALE: 1:25 @A1

NOTE
ALL DIMENSIONS TO BE CHECKED ON SITE
NO DIMENSIONS TO BE SCALED FROM THIS DRAWING
THIS DRAWING IS TO BE READ IN CONJUNCTION WITH
RELEVANT CONSULTANTS DRAWINGS
NO PART OF THIS DOCUMENT MAY BE RE-PRODUCED OR
TRANSMITTED IN ANY FORM OR STORED IN ANY RETRIEVAL
SYSTEM OF ANY NATURE WITHOUT THE WRITTEN PERMISSION
OF THE LANDSCAPE ARCHITECT AS COPYRIGHT HOLDER EXCEPT
AS AGREED FOR USE ON THE PROJECT FOR WHICH THE
DOCUMENT WAS ORIGINALLY ISSUED

APPLICANT: DURKAN CARRICKMINES
DEVELOPMENTS LIMITED

ARCHITECTS: MCORM ARCHITECTS

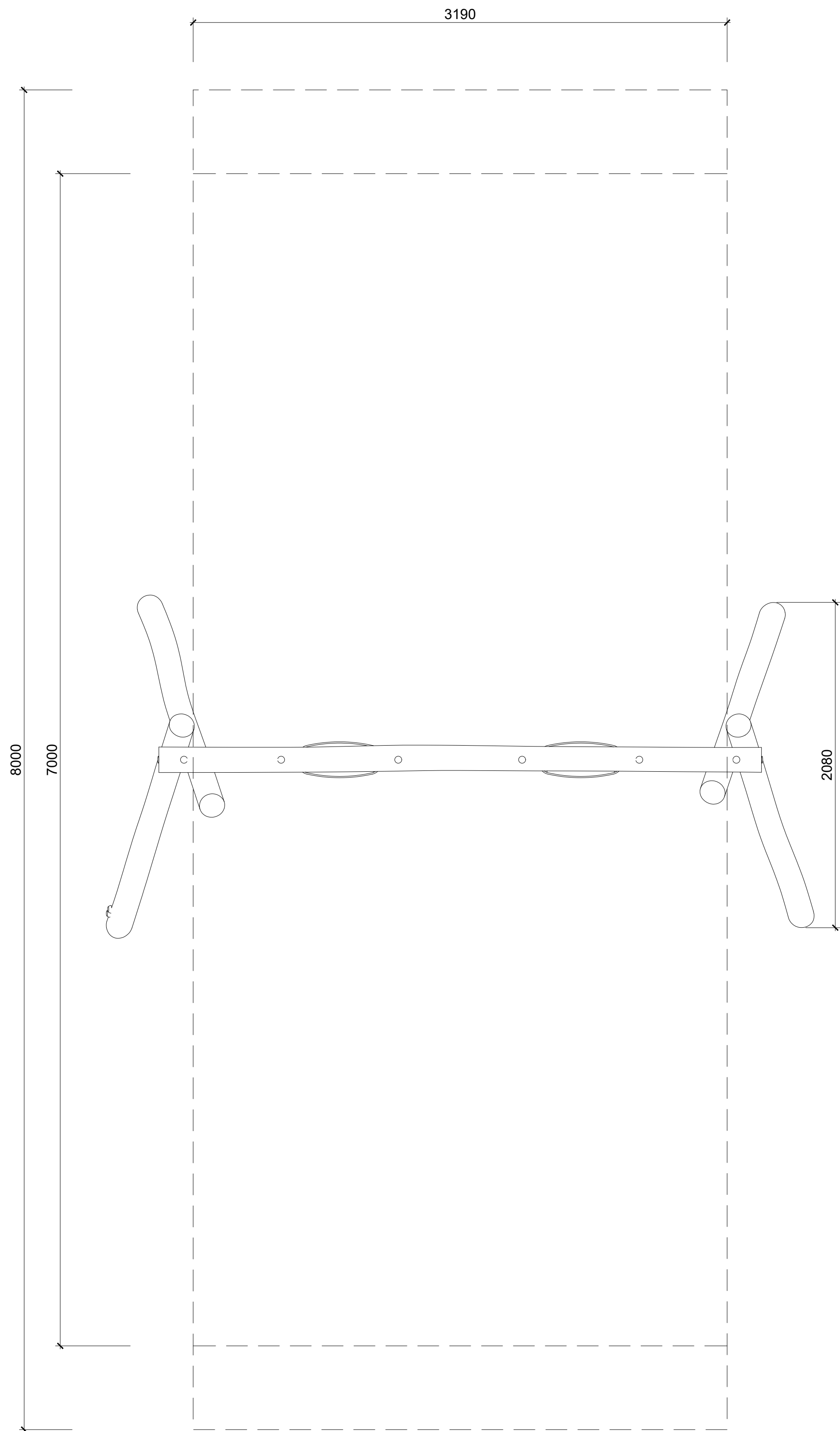
00	STAGE 3 SUBMISSION	FEB 2026

REVISIONS:

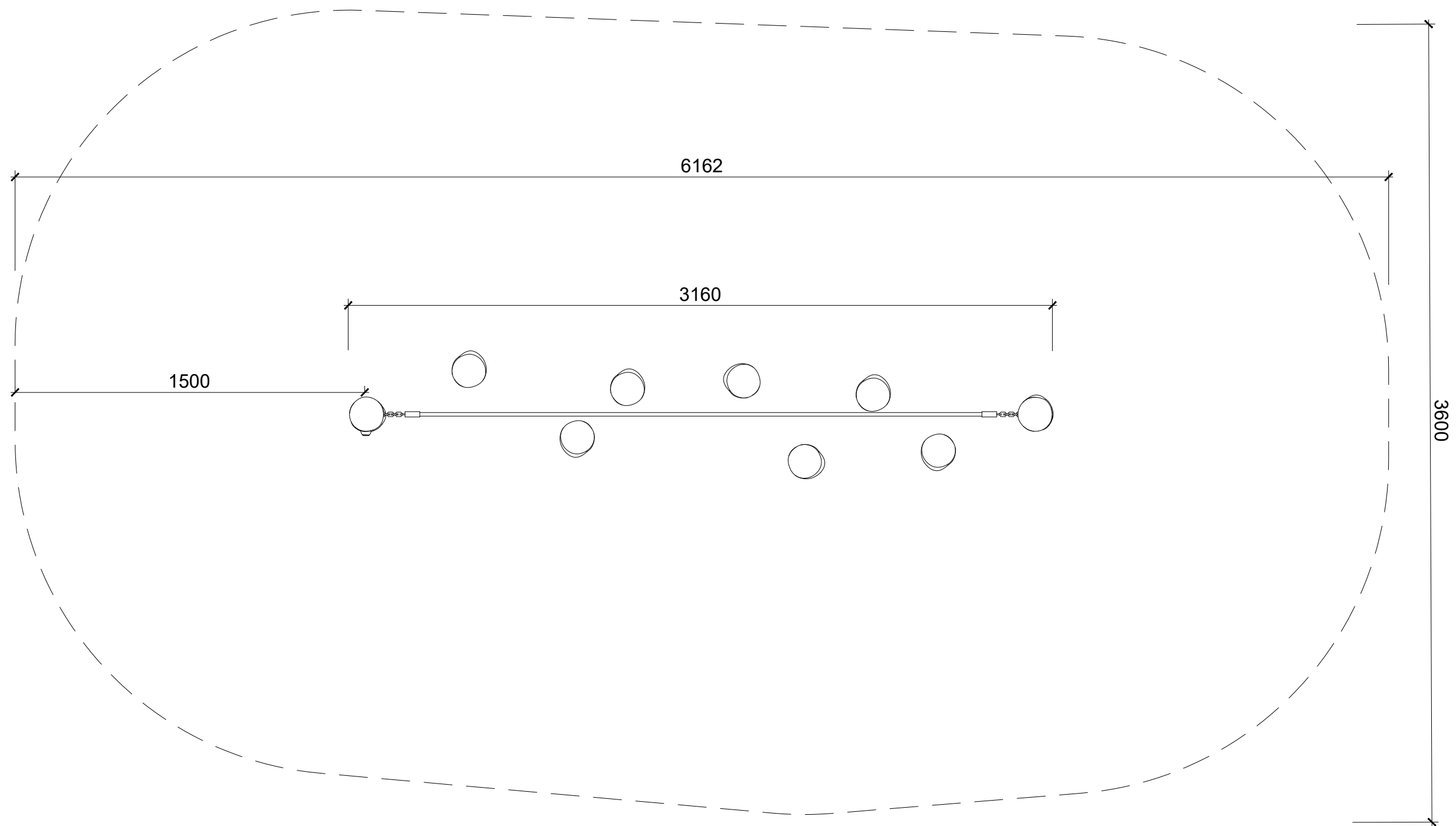
Job No.	64A1A	Drawn By	AC, WK
Dwg No.	L1-804_3	Checked By	JM
Scale	INDICATED@A1	Date	FEB 2026

JOB DESCRIPTION

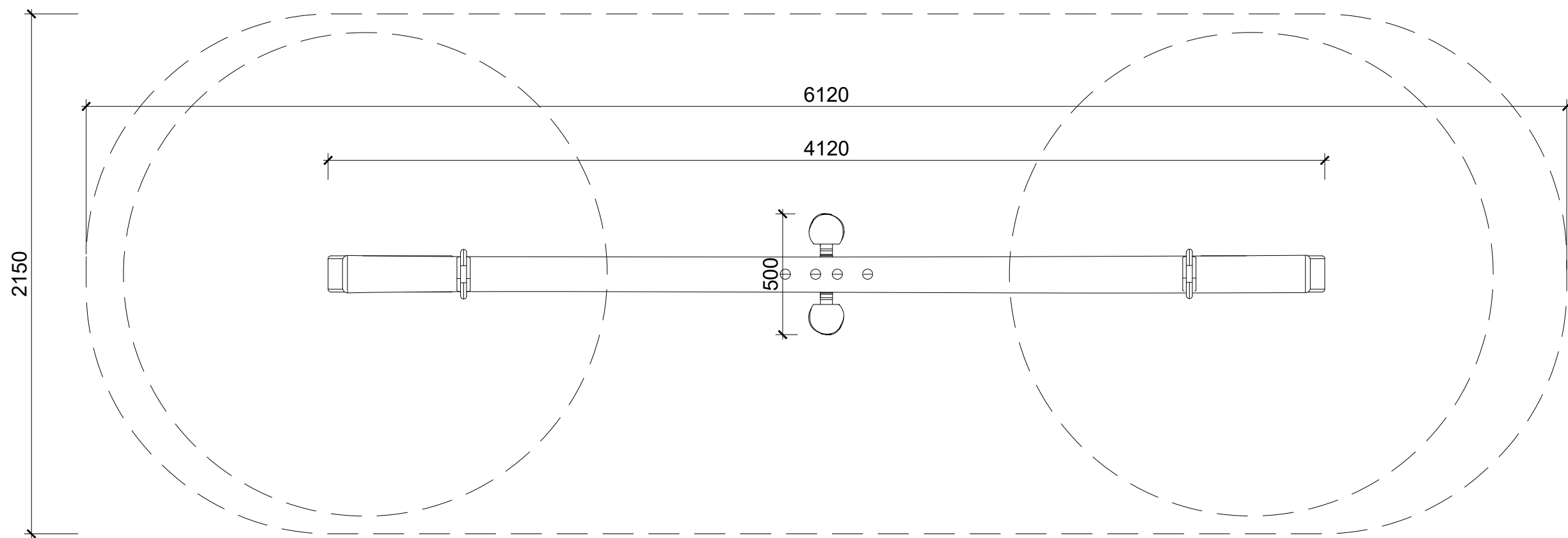
Site	GLENAMUCK NORTH - NORTHERN SITE
Project	LANDS AT GLENAMUCK DISTRICT DISTRIBUTOR RD
Title	HARD LANDSCAPE DETAILS - ELEMENTS & FURNITURE SHEET 3 OF 5



11 TYPICAL DETAIL: TWO SEAT SWING OR SIMILAR APPROVED
SCALE: NTS @A1



12 TYPICAL DETAIL: THE BALANCE POSTS WITH ROPE OR SIMILAR APPROVED
SCALE: 1:25 @A1



13 TYPICAL DETAIL: ENTRY SEESAW, 2 PERSONS OR SIMILAR APPROVED
SCALE: 1:25 @A1

NOTE
ALL DIMENSIONS TO BE CHECKED ON SITE
NO DIMENSIONS TO BE SCALED FROM THIS DRAWING
THIS DRAWING IS TO BE READ IN CONJUNCTION WITH
RELEVANT CONSULTANTS DRAWINGS
NO PART OF THIS DOCUMENT MAY BE RE-PRODUCED OR
TRANSMITTED IN ANY FORM OR STORED IN ANY RETRIEVAL
SYSTEM OF ANY NATURE WITHOUT THE WRITTEN PERMISSION
OF THE LANDSCAPE ARCHITECT AS COPYRIGHT HOLDER EXCEPT
AS AGREED FOR USE ON THE PROJECT FOR WHICH THE
DOCUMENT WAS ORIGINALLY ISSUED

APPLICANT: DURKAN CARRICKMINES
DEVELOPMENTS LIMITED

ARCHITECTS: MCORM ARCHITECTS

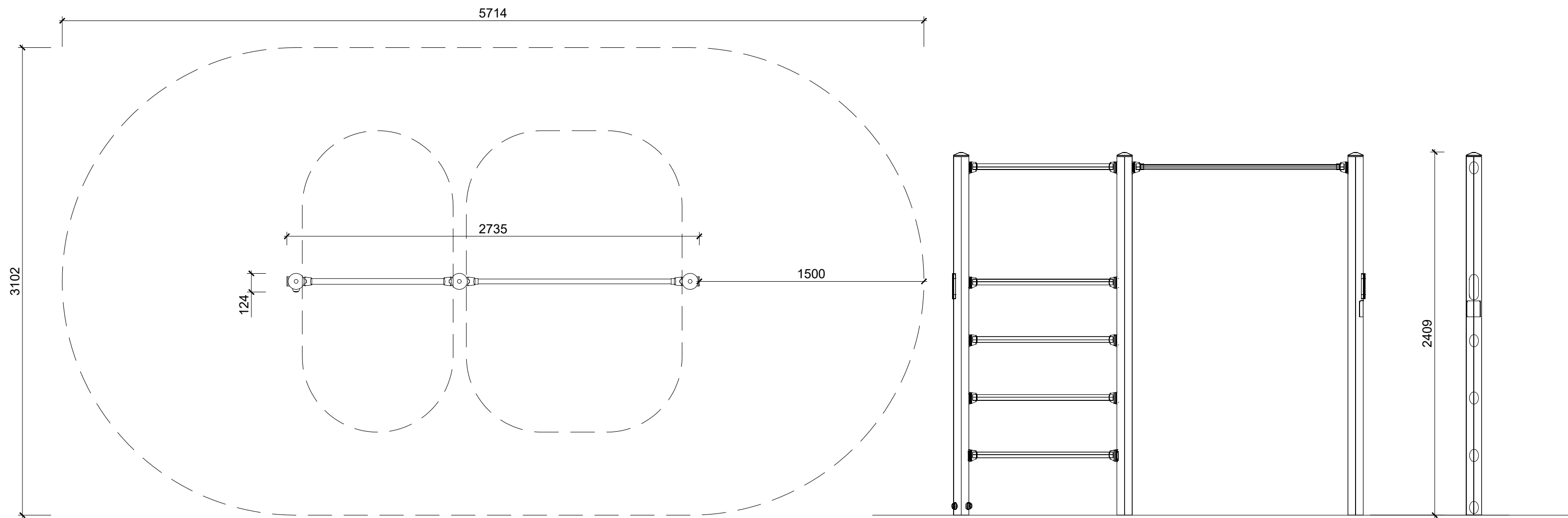
00	STAGE 3 SUBMISSION	FEB 2026

REVISIONS:

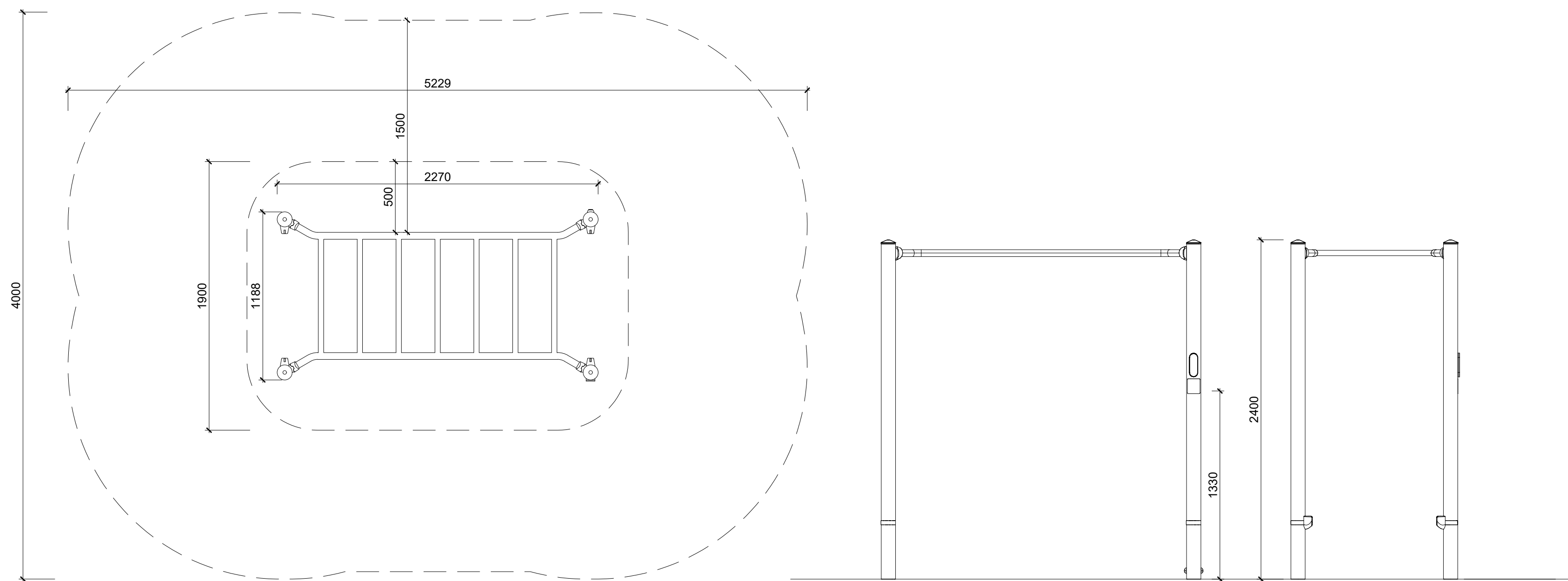
Job No.	64A1A	Drawn By	AC, WK
Dwg No.	L1-804_4	Checked By	JM
Scale	INDICATED@A1	Date	FEB 2026

JOB DESCRIPTION

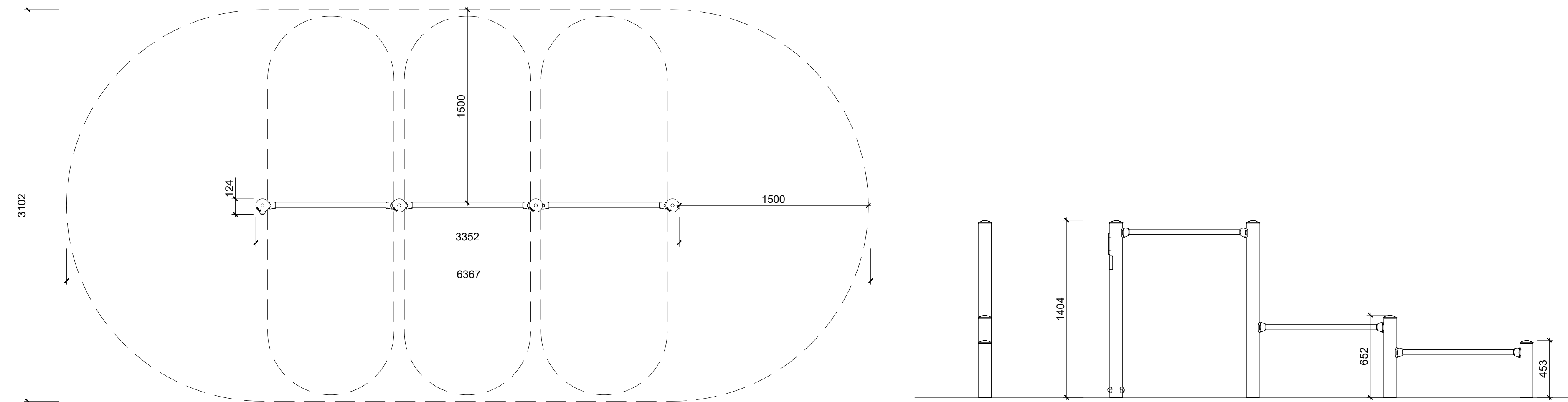
Site	GLENAMUCK NORTH - NORTHERN SITE
Project	LANDS AT GLENAMUCK DISTRICT DISTRIBUTOR RD
Title	HARD LANDSCAPE DETAILS - ELEMENTS & FURNITURE SHEET 4 OF 5



14 TYPICAL DETAIL: PULL UP BARS OR SIMILAR APPROVED
SCALE: 1:25 @A1



15 TYPICAL DETAIL: OVERHEAD BARS OR SIMILAR APPROVED
SCALE: 1:25 @A1



16 TYPICAL DETAIL: PUSH UP BARS OR SIMILAR APPROVED
SCALE: 1:25 @A1

NOTE
ALL DIMENSIONS TO BE CHECKED ON SITE
NO DIMENSIONS TO BE SCALED FROM THIS DRAWING
THIS DRAWING IS TO BE READ IN CONJUNCTION WITH
RELEVANT CONSULTANTS DRAWINGS
NO PART OF THIS DOCUMENT MAY BE RE-PRODUCED OR
TRANSMITTED IN ANY FORM OR STORED IN ANY RETRIEVAL
SYSTEM OF ANY NATURE WITHOUT THE WRITTEN PERMISSION
OF THE LANDSCAPE ARCHITECT AS COPYRIGHT HOLDER EXCEPT
AS AGREED FOR USE ON THE PROJECT FOR WHICH THE
DOCUMENT WAS ORIGINALLY ISSUED

APPLICANT: DURKAN CARRICKMINES
DEVELOPMENTS LIMITED

ARCHITECTS: MCORM ARCHITECTS

00 STAGE 3 SUBMISSION FEB 2026

REVISIONS:

Job No.	64A1A	Drawn By	AC, WK
Dwg No.	L1-804_5	Checked By	JM
Scale	INDICATED@A1	Date	FEB 2026

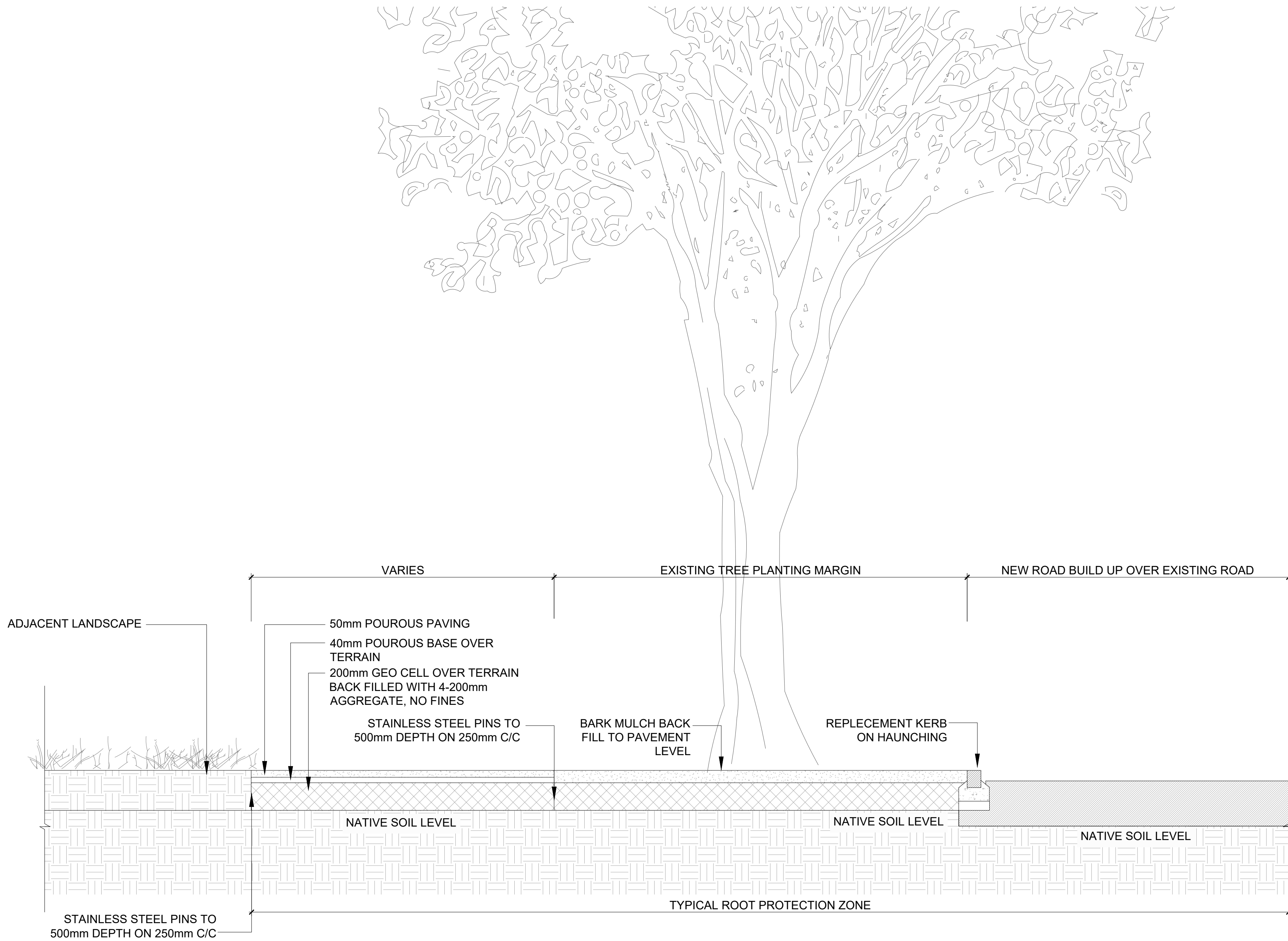
JOB DESCRIPTION

Site	GLENAMUCK NORTH - NORTHERN SITE
Project	LANDS AT GLENAMUCK DISTRICT DISTRIBUTOR RD
Title	HARD LANDSCAPE DETAILS - ELEMENTS & FURNITURE SHEET 5 OF 5

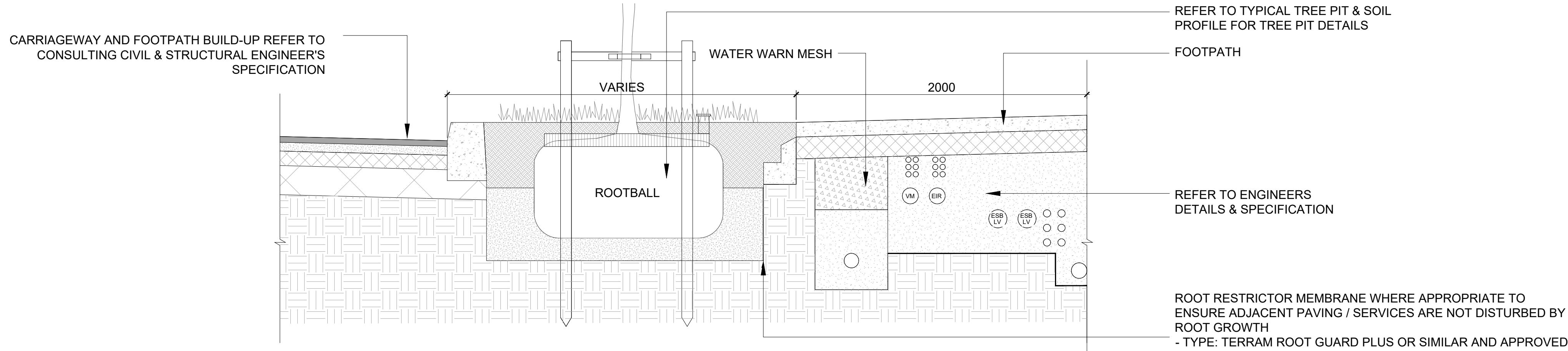
NOTE
ALL DIMENSIONS TO BE CHECKED ON SITE
NO DIMENSIONS TO BE SCALED FROM THIS DRAWING
THIS DRAWING IS TO BE READ IN CONJUNCTION WITH
RELEVANT CONSULTANTS DRAWINGS
NO PART OF THIS DOCUMENT MAY BE RE-PRODUCED OR
TRANSMITTED IN ANY FORM OR STORED IN ANY RETRIEVAL
SYSTEM OF ANY NATURE WITHOUT THE WRITTEN PERMISSION
OF THE LANDSCAPE ARCHITECT AS COPYRIGHT HOLDER EXCEPT
AS AGREED FOR USE ON THE PROJECT FOR WHICH THE
DOCUMENT WAS ORIGINALLY ISSUED

APPLICANT: DURKAN CARRICKMINES
DEVELOPMENTS LIMITED

ARCHITECTS: MCORM ARCHITECTS



01 TYPICAL DETAIL : NO DIG PATH
SCALE: 1:20 @A1



02 TYPICAL DETAIL : TREE ROOT BARRIER
SCALE: 1:20 @A1

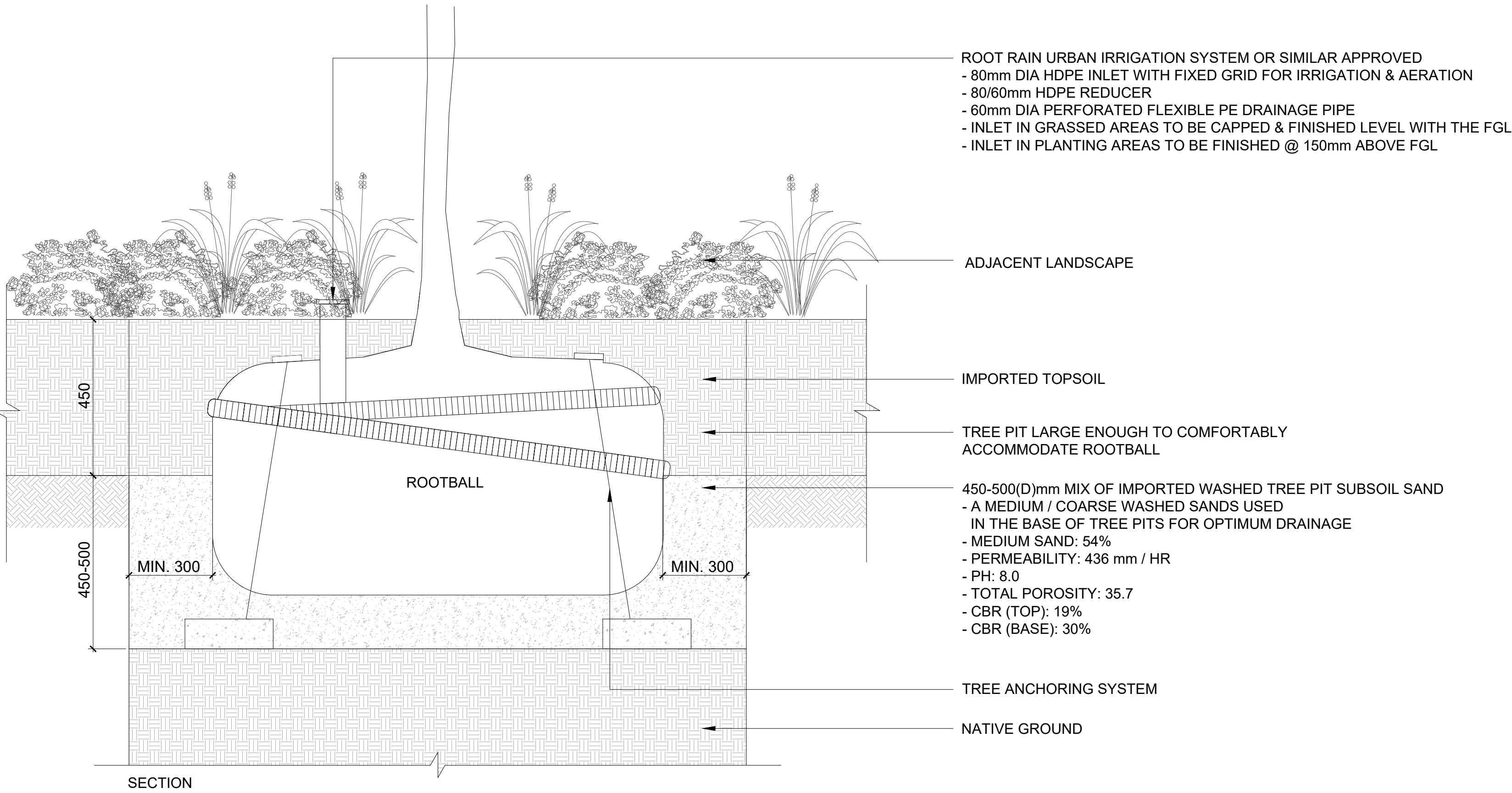
00 STAGE 3 SUBMISSION FEB 2026

REVISIONS:

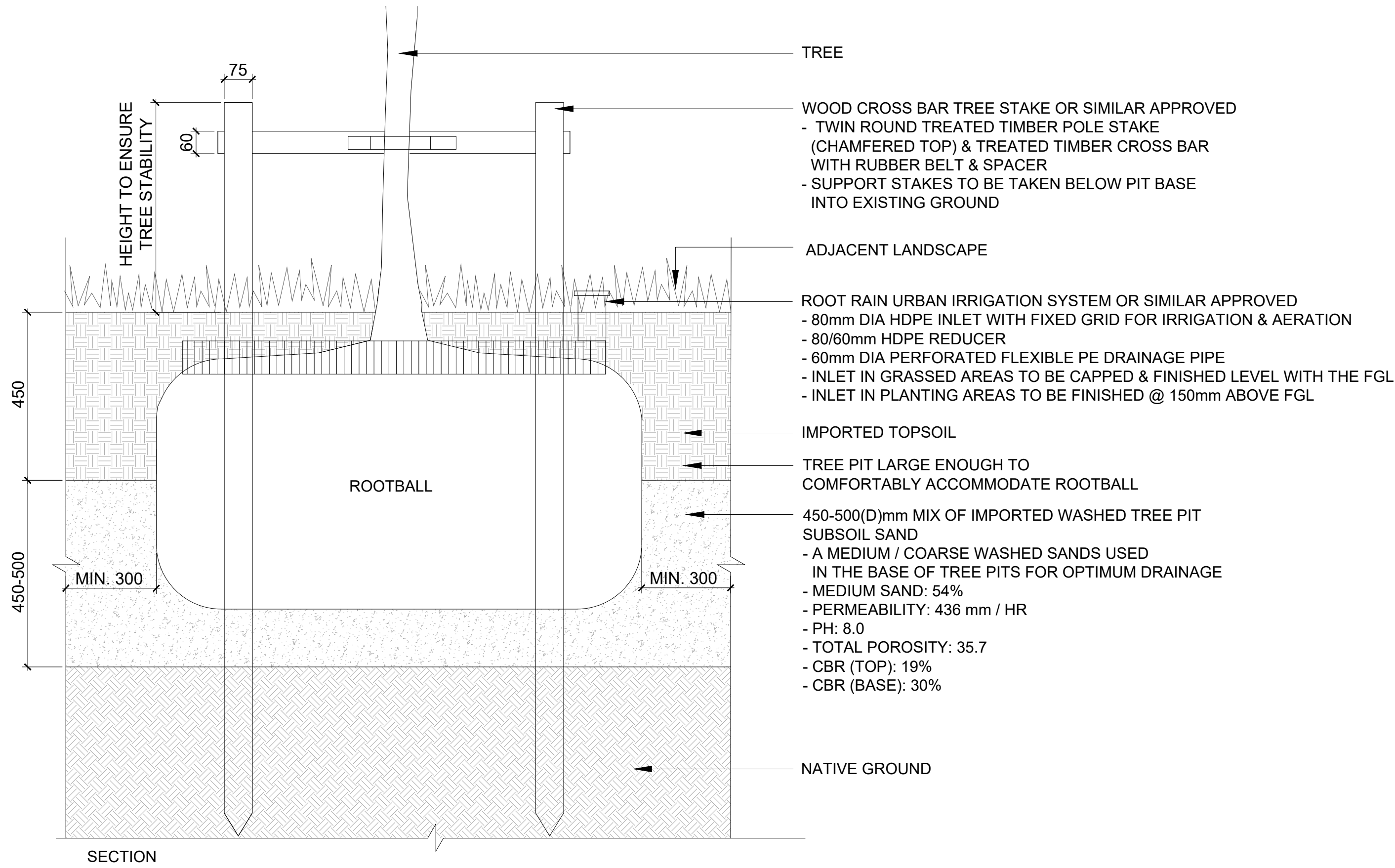
Job No.	64A1A	Drawn By	AC, WK
Dwg No.	L1-806	Checked By	JM
Scale	INDICATED@A1	Date	FEB 2026

JOB DESCRIPTION

Site	GLENAMUCK NORTH - NORTHERN SITE
Project	LANDS AT GLENAMUCK DISTRICT DISTRIBUTOR RD
Title	HARD LANDSCAPE DETAILS - NO DIG PATH & TREE ROOT BARRIER



01 TYPICAL DETAIL: TREE ANCHOR SYSTEM (MULTI-STEM TREES)
SCALE: 1:10 @ A1



02 TYPICAL DETAIL: TREE STAKING SYSTEM (TREE STEM GIRTH LESS THEN 45mm DIA)
SCALE: 1:10 @ A1

NOTE
ALL DIMENSIONS TO BE CHECKED ON SITE
NO DIMENSIONS TO BE SCALED FROM THIS DRAWING
THIS DRAWING IS TO BE READ IN CONJUNCTION WITH
RELEVANT CONSULTANTS DRAWINGS
NO PART OF THIS DOCUMENT MAY BE RE-PRODUCED OR
TRANSMITTED IN ANY FORM OR STORED IN ANY RETRIEVAL
SYSTEM OF ANY NATURE WITHOUT THE WRITTEN PERMISSION
OF THE LANDSCAPE ARCHITECT AS COPYRIGHT HOLDER EXCEPT
AS AGREED FOR USE ON THE PROJECT FOR WHICH THE
DOCUMENT WAS ORIGINALLY ISSUED

APPLICANT: DURKAN CARRICKMINES
DEVELOPMENTS LIMITED

ARCHITECTS: MCORM ARCHITECTS

00 STAGE 3 SUBMISSION FEB 2026

REVISIONS:

Job No.	64A1A	Drawn By	AC, WK
Dwg No.	L1-807	Checked By	JM
Scale	INDICATED@A1	Date	FEB 2026

JOB DESCRIPTION

Site	GLENAMUCK NORTH - NORTHERN SITE
Project	LANDS AT GLENAMUCK DISTRICT DISTRIBUTOR RD
Title	SOFT LANDSCAPE DETAILS - TREE PLANTING

INSTRUCTION

*IF WATER TABLE IS FOUND TO BE WITHIN 1M OF THE BONE OF TREE PIT
- REFER TO ENGINEER'S DETAIL FOR FURTHER

*IF WATER TABLE FOUND TO BE WITHIN 1M OF BONE OF SWALE, WRAP BASE AND SIDES WITH IMPERMEABLE GOEMEMBRANE

NATURAL PLAY BOULDERS
- TYPE: NATURAL STONE
- FINISH: CROPPED
- SIZE: 500MM TO 150MM DIA

RIVER WASHED STONE
- SIZE: 10 TO 20MM DIA
- COLOUR: UNIFORM GREY

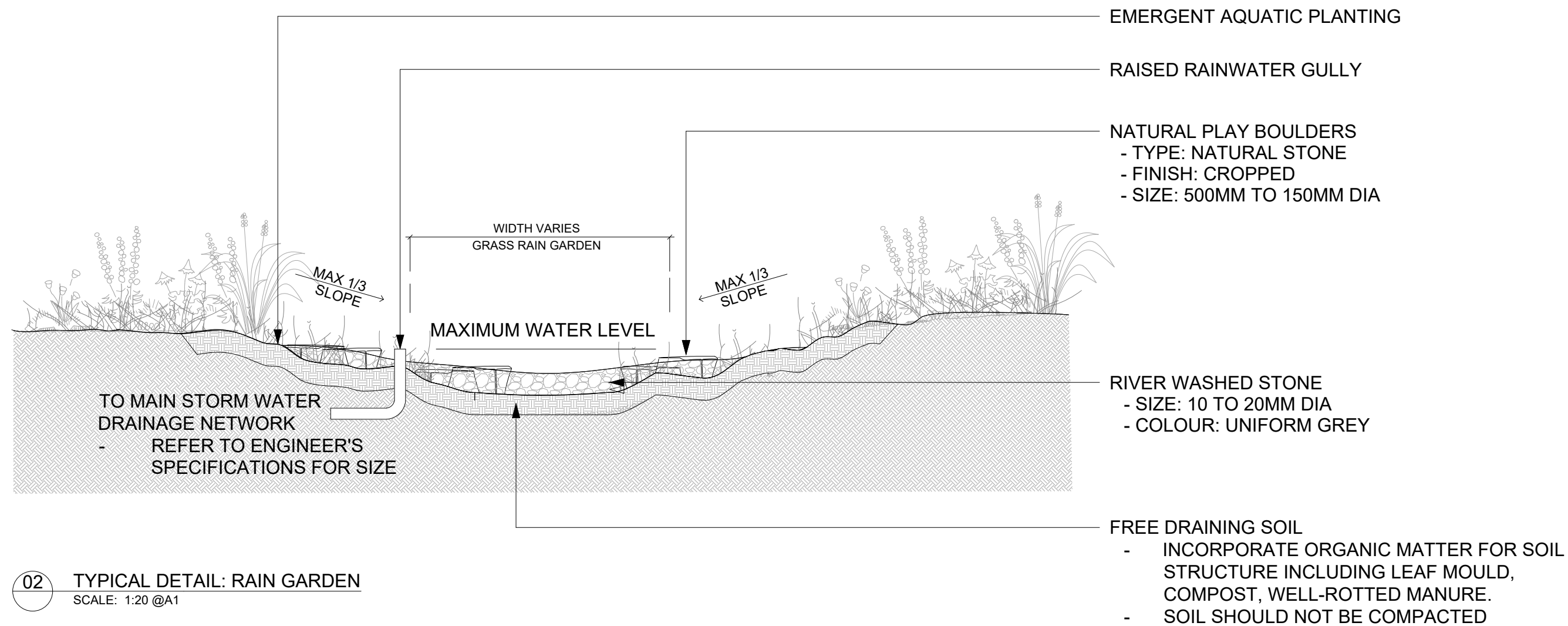
MINIMUM 450 MM FREE DRAINING TOP SOIL TO LANDSCAPE SPECIFICATION

TRENCH TO BE LINED WITH TERRAM 1000 AS SHOWN
- REFER TO ENGINEER'S DETAIL

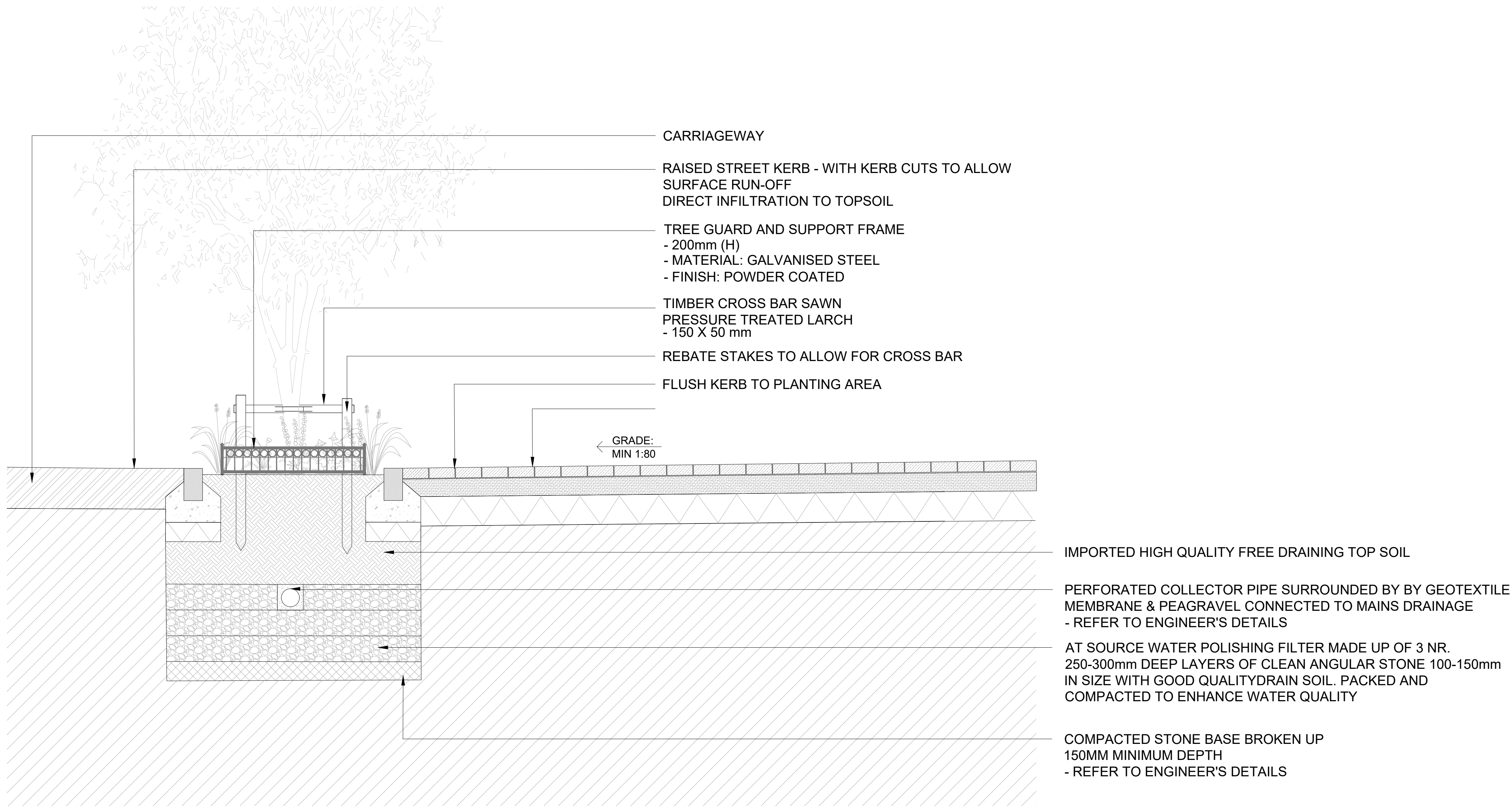
SINGLE SIZE PEA GRAVEL
- REFER TO ENGINEER'S DETAIL

PROPOSED 100 MM PERFORATED PIPE
- REFER TO ENGINEER'S DETAIL

01 TYPICAL DETAIL: SWALE
SCALE: 1:20 @A1



02 TYPICAL DETAIL: RAIN GARDEN
SCALE: 1:20 @A1



03 TYPICAL DETAIL: TREE PIT
SCALE: 1:20 @A1

NOTE
ALL DIMENSIONS TO BE CHECKED ON SITE
NO DIMENSIONS TO BE SCALED FROM THIS DRAWING
THIS DRAWING IS TO BE READ IN CONJUNCTION WITH RELEVANT CONSULTANTS DRAWINGS
NO PART OF THIS DOCUMENT MAY BE RE-PRODUCED OR TRANSMITTED IN ANY FORM OR STORED IN ANY RETRIEVAL SYSTEM OF ANY NATURE WITHOUT THE WRITTEN PERMISSION OF THE LANDSCAPE ARCHITECT AS COPYRIGHT HOLDER EXCEPT AS AGREED FOR USE ON THE PROJECT FOR WHICH THE DOCUMENT WAS ORIGINALLY ISSUED

APPLICANT: DURKAN CARRICKMINES DEVELOPMENTS LIMITED

ARCHITECTS: MCORM ARCHITECTS

00 STAGE 3 SUBMISSION FEB 2026

REVISIONS:

Job No.	64A1A	Drawn By	AC, WK
Dwg No.	L1-808	Checked By	JM
Scale	INDICATED@A1	Date	FEB 2026

JOB DESCRIPTION

Site	GLENAMUCK NORTH - NORTHERN SITE
Project	LANDS AT GLENAMUCK DISTRICT DISTRIBUTOR RD
Title	SOFT LANDSCAPE DETAILS - SUD TREE PIT